
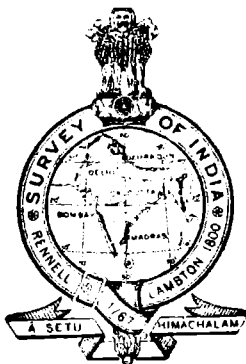


SURVEY OF INDIA MAP CATALOGUE



INTRODUCTION HISTORY

1. At the close of the eighteenth century such Indian Topographical Surveys as existed were the result of reconnaissances, many of them merely route sketches, undertaken to assist or illustrate military operations. It was not until 1802, with the measurement of Lambton's Madras base line, that the Indian Government Survey began to assume a more scientific character.

2. In 1824 the preparation of a $\frac{1}{2}$ -inch to 1 mile map known as "The Atlas of India" was planned to cover the whole of the country, and the first map was engraved and published in black in England in 1827. The maps were compiled, and drawn in India and engraved in England until 1867, after which they were engraved in India.

3. TOPOGRAPHICAL REVENUE AND CADASTRAL SURVEYS. From 1847 till

1883 the publication of the results of the various Topographical, Revenue and Cadastral Surveys on scales larger than $\frac{1}{2}$ -inch to a mile followed no systematic plan. Detached surveys were executed and the resulting maps, generally on the scale of 1-inch to 1 mile, formed separate series. These maps did not conform to projected limits of latitude and longitude, but to those of areas of administration or survey.

4. STANDARDIZATION OF OLD MAPS. In 1883 the topographical maps on the 1-inch and larger scales were standardized. They were divided off into sections of 30 minutes of longitude by 15 minutes of latitude, and each province was given its own series of numbers.

5. MODERN MAPS. The year 1905 marks an important turning point in the history of Indian maps.

In this year a systematic scheme for the publication of the maps of India in colours, was accepted. The long deferred adoption of the true longitude of Madras, viz. — $80^{\circ} 14' 54''$, East of Greenwich, was also decided on for all Indian maps.

This value is less than that used for the old maps by $2' 27'' 18''$, so that there is a gap of $2' 27'' 18''$ between the eastern edge of a map published in the old style and the western edge of a modern map. This is inconvenient, but the correction to the longitude was unavoidable, if the Indian Surveys were to join up accurately with those of other countries. Maps which still have the old longitude have a footnote to that effect.

MAPS OF THE 1905 SCHEME

6. Under this scheme the whole of Southern Asia was divided into sheets of suitable sizes for the various scales and a definite programme was drawn up for the mapping of this area, on small scales to form a series of Geographical Maps, and on large scales to form a Topographical series.

7. GEOGRAPHICAL MAPS. The scales adopted for the Geographical series were 1/1,000,000 (or 1/M) and smaller scales. For details see paras 18, 19 and 20.

9. GENERAL MAPS. To meet various requirements a number of general maps of India have been compiled on scales ranging from 40 miles to 250 miles to the inch (see Appendix 1).

10. STATE MAPS. Maps exist of the several States of India on various scales (see Appendix 2). Due to the new political set-up and the resultant delay in the publication of revised editions, most of these maps are now out-of-date.

11. CITY AND TOWN GUIDE MAPS. These are published for a number of the more important places on scales of 3 inches to 1 mile and larger (see Appendix 4).

8. TOPOGRAPHICAL MAPS. The Topographical scales decided on were $\frac{1}{2}$ -inch to 1 mile, $\frac{1}{4}$ -inch to 1 mile, and 1-inch to 1 mile. In order to keep the scheme systematic, with a connection between the geographical series and the topographical series, each 1/M geographical map was divided up into sixteen $\frac{1}{2}$ -inch maps.

Each $\frac{1}{2}$ -inch map was, in turn, divided up into four $\frac{1}{4}$ -inch maps, and each $\frac{1}{4}$ -inch map into four 1-inch maps. On the introduction of the 1:25,000 scale, each 1-inch map will be divided into six 1:25,000 maps.

OTHER MAPS

12. 1:25,000 SCALE MAPS. In 1950 it was decided to produce a new series on the scale of 1:25,000, or about 2.53 inches to 1 mile. Full details are contained in Part III of the Supplement to this Catalogue, which is being published separately.

13. SPECIAL AND MISCELLANEOUS MAPS. Maps for special purposes on various scales (see Appendix 3).

14. STEIN'S MAPS. These maps on the scale of 1:500,000 or about 1-inch to 8 miles are from Surveys by Sir Aurel Stein in Chinese Turkistan and Kansu. They are published in colours and are of various sizes (see Plate 3 and Appendix 3).

The standard scale of survey and mapping adopted for the whole of India was 1-inch to 1 mile except for certain unimportant and undeveloped areas which were to be surveyed and mapped on the $\frac{1}{2}$ -inch or $\frac{1}{4}$ -inch scale. Areas published on 1-inch and $\frac{1}{2}$ -inch scales were also to be published on $\frac{1}{2}$ -inch and smaller scales.

In 1947 it was decided to discontinue the maintenance and publication of maps on the $\frac{1}{2}$ -inch scale if the area was also published on the scale of 1-inch to 1 mile.

15. FOREST MAPS. Areas for which Forest Maps are available are shown in Part II of the Supplement to this Catalogue published separately. Full details regarding the sale, etc., of any of these Forest Maps can be obtained on application from the DIRECTOR, MAP PUBLICATION, SURVEY OF INDIA, HATHIBARKALA, DEHRA DUN.

Applications for Forest Maps of Assam, Bihar, Punjab and Orissa should be addressed to the Forest Departments of the States concerned.

16. GEOLOGICAL MAPS. These are stocked and sold by the Geological Survey Department, Indian Museum, Calcutta.

Before ordering a map please see page 5.

Recd. from D. M. P., vide Invoice No. R.I. 975/21-2, of 3⁹/₅₂ with
reference to letter no. T-3260/37. H-10, of 26⁶/₅₂.

1
4²/₅₂.

MAP REPRODUCTION AND PRINTING

1. With the procurement of the latest types of Photo-Lithographic equipment, the Survey of India Printing Offices both in Dehra Dun and Calcutta are in a position to undertake a greater variety of printing work for Government Departments, semi-official bodies, and the general public than in the past.

2. The types of work which can be undertaken may be classified briefly as follows :—

- (a) Reproduction of maps, diagrams, engineering plans, etc., by photo-lithography. The reproduction may be on a larger or a reduced scale as desired and the printing may be in one or more colours.
- (b) Reproduction of tracings on tracing cloth, kodatrace, or other semi-transparent medium on the same scale, can be undertaken in one or more colours.
- (c) Miscellaneous types of printing, such as Posters, Show Cards, Calendars, Booklets and reproduction of photographs, or coloured illustrations, etc., involving printing in multicolour half-tones can also be undertaken photo-lithographically.
- (d) Preparation of line and half-tone three colour blocks for letterpress printing.

3. Drawing for reproduction by photo-lithography must be in strong ink, preferably black: blue ink is not suitable. Should the final copies be required to be printed in more than one colour, a "colour guide", indicating the colours in which the various parts of the work are to be printed, should accompany the drawing.

4. Estimates for printing may be obtained from either the Director, Map Publication, Hathibarkala, Dehra Dun, or the Director, Eastern Circle, 13, Wood Street, Calcutta—16.

CONTENTS

	Page
PREFACE.	1
LIST OF OFFICES AND AGENTS FOR THE SALE OF SURVEY OF INDIA MAPS	1

INTRODUCTION

HISTORY	3
MAPS OF THE 1905 SCHEME	3
OTHER MAPS	3
GEOGRAPHICAL MAPS, DETAILS REGARDING	4
TOPOGRAPHICAL MAPS, DETAILS REGARDING	4
MAP MOUNTING	4
HOW MAPS MAY BE OBTAINED	5
RESTRICTED MAPS	5
MAPS FOR THE DEFENCE SERVICES	5
SURVEY PUBLICATIONS OTHER THAN MAPS	5
HOW TO USE THIS CATALOGUE	5
SPECIMEN OF INDENT FORM	7
SPECIMEN OF INDENT FORM (for " RESTRICTED " MAPS)	9

PLATES AND INDEXES

(After page 11)

	Plate
TRIANGULATION CHARTS AND PAMPHLETS	1
LEVELLING PAMPHLETS	2
SIR AUREL STEIN'S MAPS	3
INTERNATIONAL MAPS OF THE WORLD, ON SCALE $\frac{1}{1,000,000}$	4
WORLD AERONAUTICAL CHARTS (I.C.A.O.) ON SCALE $\frac{1}{1,000,000}$	5
KEY MAP TO TOPOGRAPHICAL INDEXES	6
ALPHABETICAL INDEX OF STATES AND DISTRICTS.	
TOPOGRAPHICAL INDEXES (THESE FOLLOW IN NUMERICAL ORDER).	

APPENDICES

(After the Topographical Indexes)

	Page
GENERAL MAPS OF INDIA, LIST OF—APPENDIX 1	13
STATE MAPS, LIST OF—APPENDIX 2	14
MISCELLANEOUS MAPS, LIST OF—APPENDIX 3	15
CITY AND TOWN GUIDE MAPS, LIST OF—APPENDIX 4	18
INSTRUMENT APPROACH AND LANDING CHARTS (I.C.A.O.), LIST OF—APPENDIX 5	20
RESTRICTION ON THE SALE, PUBLICATION AND DISTRIBUTION OF MAPS—APPENDIX 6	21

Before ordering a map please see page 5.

P R E F A C E

1. This CATALOGUE (Price Rupees Three only) replaces the 1945 Provisional Edition, Survey of India Map Catalogue. It is obtainable from the Director, Map Publication, Hathibarkala, Dehra Dun, or from any of the Offices and Agents listed on pages 1 and 2.

2. In addition a Supplement to this Map Catalogue has been published in three parts :—

- | | | | | |
|----------|-----|-----|-----|--|
| Part I | ... | ... | ... | shows areas covered by aerial photography. |
| Part II | ... | ... | ... | shows all large scale and forest maps. |
| Part III | ... | ... | ... | shows the lay-out, etc., of the 1/25,000 scale series. |

(Note.—Parts I, II and III of Supplement to the Map Catalogue are obtainable separately at Rupees Two each).

3. Self-explanatory plates and Indexes have been used, where possible, to indicate which maps are available. Certain General Maps and Special Maps which cannot be shown on these indexes have been listed in the appendices.

4. Intending purchasers are requested to read the Introduction which contains much useful information.

Before ordering a map please see page 5.

OFFICES AND AGENTS FOR THE SALE OF SURVEY OF INDIA MAPS

Maps may be purchased direct from any of the following Survey Offices :-

1. Director, Map Publication,
Survey of India,
Hathibarkala,
Dehra Dun.
2. Director, Eastern Circle,
Survey of India,
Shillong.
3. Director, Eastern Circle,
Survey of India,
13, Wood Street,
Calcutta—16.
4. Director, Southern Circle,
Survey of India,
Bangalore.
5. The Head Clerk,
Map Sales Section,
Survey of India,
Room No. 348, Block No. 9,
Old Supply Deptt. Building,
Shahjahan Road,
NEW DELHI.

Maps may also be obtained through the following agents :-

AGRA (Cantt.)

1. English Book Depot, Taj Road.
2. Modern Book Depot, Taj Road.

AJMER

1. Rajputana Book House, Post box No. 58.
2. Ram Parsad & Sons.

ALIGARH

1. Singhal News Agency.
2. Nihal Chand & Sons, Bara Bazar.

ALLAHABAD

- North India Christian Tract Book Society,
18, Clive Road.

AMBALA

1. English Book Depot, Ambala Cantt.
2. Army Educational Stores.
3. Sohan Lal Book Stores, Ambala Cantt.

AMRITSAR

1. Parkash Brothers, Maisewar Bazar.
2. People's Book Shop, Court Road.

BANGALORE

1. Raja Gopal Photo-Zinco and Printing Works,
Fort Bangalore.
2. Higginbothams, Ltd.
3. S.S. Book Emporium.

BHANDARA

- S.S. Dharashivkar.

BOMBAY

1. Thacker & Co., Rampart Row.
2. D. B. Taraporevala & Sons.
3. Western India Automobile Association,
12, Wode House Road.
4. Joshi & Co.
5. Clifton & Co.
6. International Book House Ltd., 9, Ash Lane.

CALCUTTA

1. W. Newman & Co., 3, Old Court House Street.
2. Automobile Assn. of Bengal, 40, Chowringhee.
3. Chakraborty and Chatterjee & Co., Ltd.,
15, College Square.
4. Das Gupta & Co., 54/3, College Street.
5. Oxford Book & Stry. Co., 17, Park Street.
6. Thacker Spink & Co., 3, Esplanade East.

DARJEELING

1. Oxford Book & Stationery Co.
2. Cambridge Book & Stry. Co., Laden La Road.

DEHRA DUN

- Ideal Book Depot, Rajpur Road.

DELHI


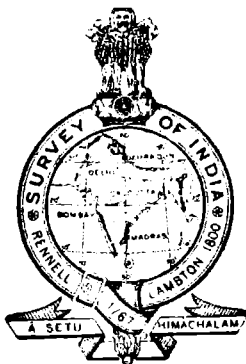
1. J. M. Jaina & Brothers, Mori Gate.
2. U. P. Malhotra & Co., Karol Bagh.
3. Young Man & Co., Egerton Road.
4. Pustak Mandir, 22, Esplanade Road.
5. Minerva Book Depot, Pleasure Garden Market,
Chandni Chowk.
6. Atma Ram & Sons, Kashmere Gate.
7. Prem Educational Stores, 24/8, Railway Colony,
Kishanganj.

NEW DELHI

1. The Standard Book Depot.
2. English Book Stores, ~~Connaught Place~~.
3. Oxford Book & Stationery Co.
4. Bhawnani & Sons, Connaught Place.
5. Idandas Book Co., Connaught Circus.
6. Jain Book Agency, Connaught Place.
7. Empire Book Depot, Aliganj.
8. The Globe Book Depot, 16, Municipal Market,
Panchkuin Road.
9. Clifton & Co., Hitkari Buildings, 1, Original Road,
Karol Bagh.
10. Variety Book Store, ~~17B, Connaught Place~~
11. Cambridge Book Depot, Regal Building.
12. New Book Depot, Connaught Place.

- DUM DUM**
Air Survey Co. of India, Ltd.
- FEROZEPUR CANTT.**
English Book Depot, 78 Jhoke Road.
- HATHRAS**
K. C. Colour Co., Jotiprasad Temple Road.
- JAIPUR**
Vani Mandir.
- JULLUNDUR**
1. Punjab Kitab Ghar (Regd.).
2. The Standard Musketry Stores, Outside Khin-granwala Gate.
- JHANSI**
1. English Book Depot.
2. Bhatia Book Depot, Sadar Bazar.
- JUBBULPORE**
1. Crown Book Depot, East Street.
2. The C. P. Library & Book Depot (Regd.);
~~DUBEY Book Stall~~
- KANPUR**
1. Advani & Co.
2. Universal Book Depot.
3. Indian Army Book Depot.
- KARNAL**
Scientific Instrument Stores.
- KASHMIR**
D. G. Smith & Co., Srinagar.
- LUDHIANA**
1. Dharam Parkash, B.Sc., Benjamin Road.
2. N. C. Kansil & Co., Jail Road.
3. Layall Book Depot, Chaura Bazar.
- LUCKNOW**
1. Lucknow Publishing House, The Mall.
2. Universal Book Depot, Hazratganj.
3. Bholanath Sitaram, Aminabad Park.
- MADRAS**
Higginbothams, P.B. No. 311.
- MAHBUBNAGAR**
S. Muthyaloo & Sons.
- MEERUT**
1. Dharam Parkash, B.Sc., Meerut Cantt.
2. The Meerut Book House, C. Patt Bazar.
- MHOW**
1. British Book Depot, Main Street.
2. Oxford Book Depot.
- MUSSOORIE**
The Mussoorie Book Society.
- NAINI TAL**
1. R. Narain & Co., The Mall.
2. Consul Book Depot, Bara Bazar.
- NAGPUR**
Western Book Depot.
- OOTACAMUND**
Higginbothams.
- PATNA CITY**
Laxmi Trading Company.
- POONA**
1. International Book Service, Deccan Gymkhana Colony.
2. M/s. Manneys, 7, Arsenal Road.
- PALGHAT (S.I.)**
Educational Supplies Depot.
- RANCHI**
Ideal Book Depot.
- ROORKEE**
Cambridge Book Depot.
- SAHARANPUR**
The Cambridge Book Depot.
- SIMLA**
1. Idandas Book Co., The Mall (Exchange).
2. Minerva Book Depot.
- SECUNDERABAD**
Oxford Book Depot.
- SOLON**
~~Modern Book & General Stores.~~
- SERAMPUR (West Bengal)**
Dass Brothers & Co., 33, Dutta Para Lane.
- SIKKIM**
Tse Ten Tashi & Co., Rhenock House,
P.O. Gangtok.
- TRIVANDRUM**
Educational Supplies Depot.

SURVEY OF INDIA MAP CATALOGUE



INTRODUCTION HISTORY

1. At the close of the eighteenth century such Indian Topographical Surveys as existed were the result of reconnaissances, many of them merely route sketches, undertaken to assist or illustrate military operations. It was not until 1802, with the measurement of Lambton's Madras base line, that the Indian Government Survey began to assume a more scientific character.

2. In 1824 the preparation of a $\frac{1}{2}$ -inch to 1 mile map known as "The Atlas of India" was planned to cover the whole of the country, and the first map was engraved and published in black in England in 1827. The maps were compiled, and drawn in India and engraved in England until 1867, after which they were engraved in India.

3. TOPOGRAPHICAL REVENUE AND CADASTRAL SURVEYS. From 1847 till

1883 the publication of the results of the various Topographical, Revenue and Cadastral Surveys on scales larger than $\frac{1}{2}$ -inch to a mile followed no systematic plan. Detached surveys were executed and the resulting maps, generally on the scale of 1-inch to 1 mile, formed separate series. These maps did not conform to projected limits of latitude and longitude, but to those of areas of administration or survey.

4. STANDARDIZATION OF OLD MAPS. In 1883 the topographical maps on the 1-inch and larger scales were standardized. They were divided off into sections of 30 minutes of longitude by 15 minutes of latitude, and each province was given its own series of numbers.

5. MODERN MAPS. The year 1905 marks an important turning point in the history of Indian maps.

In this year a systematic scheme for the publication of the maps of India in colours, was accepted. The long deferred adoption of the true longitude of Madras, viz. :— $80^{\circ} 14' 54''$, East of Greenwich, was also decided on for all Indian maps.

This value is less than that used for the old maps by $2' 27'' 18''$, so that there is a gap of $2' 27'' 18''$ between the eastern edge of a map published in the old style and the western edge of a modern map. This is inconvenient, but the correction to the longitude was unavoidable, if the Indian Surveys were to join up accurately with those of other countries. Maps which still have the old longitude have a footnote to that effect.

MAPS OF THE 1905 SCHEME

6. Under this scheme the whole of Southern Asia was divided into sheets of suitable sizes for the various scales and a definite programme was drawn up for the mapping of this area, on small scales to form a series of Geographical Maps, and on large scales to form a Topographical series.

7. GEOGRAPHICAL MAPS. The scales adopted for the Geographical series were 1/1,000,000 (or 1/M) and smaller scales. For details see paras 18, 19 and 20.

9. GENERAL MAPS. To meet various requirements a number of general maps of India have been compiled on scales ranging from 40 miles to 250 miles to the inch (see Appendix 1).

10. STATE MAPS. Maps exist of the several States of India on various scales (see Appendix 2). Due to the new political set-up and the resultant delay in the publication of revised editions, most of these maps are now out-of-date.

11. CITY AND TOWN GUIDE MAPS. These are published for a number of the more important places on scales of 3 inches to 1 mile and larger (see Appendix 4).

8. TOPOGRAPHICAL MAPS. The Topographical scales decided on were $\frac{1}{2}$ -inch to 1 mile, $\frac{1}{4}$ -inch to 1 mile, and 1-inch to 1 mile. In order to keep the scheme systematic, with a connection between the geographical series and the topographical series, each 1:M geographical map was divided up into sixteen $\frac{1}{2}$ -inch maps.

Each $\frac{1}{2}$ -inch map was, in turn, divided up into four $\frac{1}{4}$ -inch maps, and each $\frac{1}{4}$ -inch map into four 1-inch maps. On the introduction of the 1:25,000 scale, each 1-inch map will be divided into six 1:25,000 maps.

OTHER MAPS

12. 1:25,000 SCALE MAPS. In 1950 it was decided to produce a new series on the scale of 1:25,000, or about 2.53 inches to 1 mile. Full details are contained in Part III of the Supplement to this Catalogue, which is being published separately.

13. SPECIAL AND MISCELLANEOUS MAPS. Maps for special purposes on various scales (see Appendix 3).

14. STEIN'S MAPS. These maps on the scale of 1:500,000 or about 1-inch to 8 miles are from Surveys by Sir Aurel Stein in Chinese Turkistan and Kansu. They are published in colours and are of various sizes (see Plate 3 and Appendix 3).

The standard scale of survey and mapping adopted for the whole of India was 1-inch to 1 mile except for certain unimportant and undeveloped areas which were to be surveyed and mapped on the $\frac{1}{2}$ -inch or $\frac{1}{4}$ -inch scale. Areas published on 1-inch and $\frac{1}{2}$ -inch scales were also to be published on $\frac{1}{2}$ -inch and smaller scales.

In 1947 it was decided to discontinue the maintenance and publication of maps on the $\frac{1}{2}$ -inch scale if the area was also published on the scale of 1-inch to 1 mile.

15. FOREST MAPS. Areas for which Forest Maps are available are shown in Part II of the Supplement to this Catalogue published separately. Full details regarding the sale, etc., of any of these Forest Maps can be obtained on application from the DIRECTOR, MAP PUBLICATION, SURVEY OF INDIA, HATHIBARKALA, DEHRA DUN.

Applications for Forest Maps of Assam, Bihar, Punjab and Orissa should be addressed to the Forest Departments of the States concerned.

16. GEOLOGICAL MAPS. These are stocked and sold by the Geological Survey Department, Indian Museum, Calcutta.

Before ordering a map please see page 5.

17. **PROJECT MAPS.** These maps on various scales are produced at the request of the Central and State Governments for the planning of numerous Irrigation, Hydro-electric and other projects for the industrial and agricultural development of the country. Areas

for which these maps are available and other details are shown in Part II of the Supplement to this Catalogue, published separately.

DETAILS REGARDING GEOGRAPHICAL MAPS

18. **INDIA AND ADJACENT COUNTRIES SERIES** (see Plate 4).

This is the name given to the original series on the 1/1,000,000 scale referred to in para 7. This series is now obsolete and has been replaced by the 1/M CARTE INTERNATIONALE DU MONDE series (see para 19).

As, however, this INDIA AND ADJACENT COUNTRIES series forms the basis for the numbering and the lay-out for all our topographical series of maps (see para 21, et seq.), its lay-out and numbering is shown on Plate 4.

19. **LA CARTE INTERNATIONALE DU MONDE** (see Plate 4) on the scale of 1/1,000,000.

20. **CHARTS FOR THE INTERNATIONAL CIVIL AVIATION ORGANISATION (I.C.A.O.)** on various scales.

This is entirely a new commitment for the Survey of India, as a result of the decisions reached at the International Civil Aviation Organisation (I.C.A.O.) Conference held at Brussels in April 1948, at which 23 countries including INDIA, were represented.

In accordance with the decisions reached at the Conference, INDIA has to produce 23 charts of the World Aeronautical series on the 1/M scale covering her territory (see Plate 5 for lay-out and numbering of these charts). In addition INDIA has also to produce "Route charts" on the 1/2M scale "Aeronautical charts" on the 1/500,000 scale "Instrument Approach" and "Landing" charts, and various plotting and planning charts, the details of which have not yet been finalized.

Price per copy of 1/M charts : Rs. 3 or 4 Shillings and 6 Pence.

DETAILS REGARDING TOPOGRAPHICAL MAPS

(See Plate 6 and the indexes which follow it).

21. The lay-out and numbering of all topographical maps ($1''$, $\frac{1}{2}''$ and $\frac{1}{4}''$) are based on the 1/M India and Adjacent Countries series maps. Each 1/M map is divided into sixteen $\frac{1}{4}''$ sheets, each $\frac{1}{4}''$ sheet is divided into four $\frac{1}{8}''$ sheets and each $\frac{1}{8}''$ sheet is divided into four $1''$ sheets. A diagram below each index explains the system of numbering of the topographical maps.

MODERN STYLE MAPS. 1-inch and $\frac{1}{2}$ -inch maps are published in seven colours, viz. —

- Black for outline and typescript.
- Blue for water features.
- Red for roads and sites.
- Yellow for cultivation.
- Green for wooded area.
- Brown for contours, cliffs, etc.
- Grey for hill shading.

In addition, administrative boundaries are printed with ribbands in various colours.

Hills are shown by contours and the more important ranges are emphasized by hill shading.

Modern style $\frac{1}{2}$ -inch maps are similar but yellow tints are omitted.

As a war time expedient most of the topographical maps printed since 1939 were printed in black and brown only. They are, however, being replaced gradually by new editions in colours.

These modern style maps are classed as (a) on the indexes.

MODERN STYLE 1-INCH MAPS. On the scale of 1-inch to 1 mile, each map covers 15' of longitude by 15' of latitude. Contours are generally at 50 feet intervals. These maps are the standard tactical maps of the Army, and all important areas have been or will be surveyed on this scale.

MODERN STYLE $\frac{1}{2}$ -INCH MAPS. On the scale of $\frac{1}{2}$ -inch to 1 mile, each map covers 30' of longitude by 30' of latitude, that is four times the area covered by a 1-inch map. Contours are generally at 100 feet intervals.

MODERN STYLE $\frac{1}{4}$ -INCH MAPS. On the scale of $\frac{1}{4}$ -inch to 1 mile, each map covers 1' of longitude by 1' of latitude, that is four times the area covered by a $\frac{1}{2}$ -inch map. Contours are generally at 250 feet intervals. These maps are sometimes referred to as Degree Sheets.

Price per copy
($1''$ or $\frac{1}{2}''$ maps) ... Rs. 2-0-0*
($\frac{1}{4}''$ map) ... Rs. 1-8-0

(in full colours).

Price per copy ($1''$, $\frac{1}{2}''$

or $\frac{1}{4}''$ maps) (in

black and brown

only) ... Re. 1 only.

22. **OLD STYLE MAPS.** Certain areas, for which modern maps are not in existence are covered by old style 1-inch, $\frac{1}{2}$ -inch and

$\frac{1}{4}$ -inch maps surveyed prior to 1905 with hills shown by form-lines. The old style maps are published in black only

Some of them are double the width of the modern style maps and are based on the old longitude (see para 5). These maps are gradually being printed as single sheets corrected to the new longitude. They are classed as (c) on the indexes.

Price per copy double width Rs. 1-8-0
Price per copy single width Re. 1-0-0

23. **OLD MAPS IN MODERN STYLE.** A large number of old maps, especially when portions of the survey are modern, have been published in colours in modern style to conform to the modern lay-out, but with the hills shown by form-lines only in many cases.

They are classed as (b) on the indexes.

Price per copy (all three scales Rs. 1-8-0)

24. **CHARTS FOR I.C.A.O.** (International Civil Aviation Organisation) (see also para 20).

"Instrument Approach" charts on 1/250,000 scale and "Landing" charts on 1/50,000 scale of the airports in India are being produced in accordance with the requirements of the Director-General Civil Aviation (see Appendix 5).

These charts are obtainable from the Director-General of Civil Aviation in India, Talkatora Road, New Delhi.

MAP MOUNTING AND FOLDING

25. Unless otherwise ordered, maps are supplied unmounted and unfolded. If they are required to be mounted on cloth and folded and placed in a cover, the style desired should be clearly stated.

26. **STYLES OF MOUNTING.** Maps can be mounted on cloth in any style either singly or several joined together to form a combined map. The following styles have been found to suit most requirements:—

- (i) Flat mounted on cloth.
- (ii) Mounted on cloth and folded without dissections.
- (iii) Mounted on cloth and folded with dissections.
- (iv) Mounted on cloth without dissections and fitted on rollers as a wall map, varnished.
- (v) Mounted on cloth without dissections and fitted on rollers as a wall map, unvarnished.
- (vi) Unmounted and folded as in (ii).

The following special styles have also proved popular:—

- (vii) Single Michelin Style with dissections. There are only two sections north and south, but any number east and west. The north and south sections are folded back to back and the map closed up east and west. The various sections can then be examined, without opening up the whole map, by merely turning the sections over like the pages of a double book. The whole map can be opened flat if desired.

(viii) Double Michelin Style. The same, but the map is cut into four sections north and south, the two northerly sections being pasted on to one side of the cloth and the two southerly sections on to the other. Either the northerly or southerly sections are folded back to back according to which half of the map is being used. When opened flat, only half the map is visible at one time. This style is only adopted for maps which are too large for the single Michelin Style.

(ix) Tape Edition. The Calcutta-Howrah Guide Map is the only map hitherto published in this style. By means of a numbered tape attached to the map and by numbers round the border of the map the position of streets and important buildings, etc., can be found with reference to a name index.

27. **MOUNTING CHARGES.** Maps of the 1/M series, and all modern style 1-inch, $\frac{1}{2}$ -inch and $\frac{1}{4}$ -inch topographical maps can be supplied machine mounted singly on cloth without dissections (or printed on linen-backed paper) at approximately annas 6 per map.

Any map, the width of which does not exceed 36 inches, can also be machine mounted at the rate of about annas 2 per sq. foot.

All other maps and all combined maps have to be mounted by hand and all dissected styles of mounting are by hand.

The charges for mounting vary from time to time with the market price of labour and materials, but the following may be taken as a general guide:—

	Per sq. ft. of map	
	Rs.	As. p.
Plain mounting on cloth ...	0	5 0
Mounting on cloth, dissected and folded ...	0	7 0
Varnishing ...	0	2 0
	Per sq. ft. of roller	
	Rs.	As. p.

Rollers (including tape, ring, etc.) ... 0 6 0

The above charges do not include the cost of the map or the cover.

Estimates will be supplied on request.

The charge for folding any map, whether the map is unmounted, or machine or hand mounted, is annas 2 per map.

28. **COVERS.** Folded maps are usually put in a cover. The following are the standard types:—

- (a) Paper Label. The label gives the number or name and scale of the map, and is pasted on to the back of the uppermost fold. Modern style and similar sized maps usually have four folds north and south, and four folds east and west, the size when folded being about 6 by 5 inches.

- (b) Thick Paper Cover. A standard cover for all modern style and similar sized maps. The maps are

* Does not apply to maps printed before 1950, which are priced at Rs. 1/8/- per copy.

Before ordering a map please see page 5.

folded three folds north and south, and four folds east and west. The cover shows the number or name and scale of the map and when closed measures about 8 by 5 inches. Price annas 3 each including cost of folding.
Price
Rs. As. p.

- (c) Limp cover, cloth covered with paper label ... 0 4 0 each
- (d) Limp cover, cloth covered

- with gold lettering instead of label 0 12 0 each
- (e) Stiff cover same as (c) 0 8 0 each
- (f) Stiff cover same as (d) 1 0 0 each
- (g) Stiff card-board cover without cloth 0 5 0 each

Styles (c), (d), (e) and (f) can be supplied in any size, the price quoted being for less than foolscap size. For foolscap and up to double foolscap sizes the prices are double.

The above charges do not include the cost of the map or the mounting charges.

29. **HOW TO ORDER.** To obtain any particular style of mounting and cover, purchasers need only quote the numbers and figures given against the styles in paras 26 and 28 above. For example "style (ii) (b)", would be "mounted on cloth and folded without dissections in a thick paper cover". The cost in this case would be annas 6 if machine mounted or annas 5 per square foot if hand mounted (see para 27), plus annas 3 for the cover, plus the cost of the maps.

HOW MAPS MAY BE OBTAINED

30. **SALE OF MAPS.** Maps published by the Survey of India are available for sale to the various Departments of Government and to the public.

They can be obtained from the Director, Map Publication, Survey of India, Hathibarkala, Dehra Dun (Telegrams, Surpub) or from any of the other Survey of India Offices and Agents listed on pages 1 and 2.

Maps may be ordered by letter or telegram, no special order form being necessary though for Government officials the form of Indent No. O. 57 may be found useful (see page 7). This form will be supplied gratis, on application, by the Director, Map Publication, Survey of India, Hathibarkala, Dehra Dun. When ordering maps by telegram, a post copy of the telegram should invariably be sent in confirmation, to obviate mistakes and consequent delays.

31. **DESPATCHING.** Orders for un-mounted maps will be despatched from the Map Sales Office immediately on receipt of the order, but for mounted maps there will be some delay, depending on the style of mounting and the size of the order, as most mounting is only carried out to order. Despatch is usually made by Parcel Post, or by Rail for large consignments, but may be made in any other way convenient to the purchaser. The cost of packing and postage is borne by the purchaser.

32. **PAYMENT.** Supplies made to Government Departments may be adjusted by book-transfer (vide Rule 316 of Treasury Rules, Volume I); but when the adjustment of the account by book-transfer is not feasible, a settlement of the account may be made in cash.

37. Maps of certain areas, published by the Survey of India are classified as "Restricted". The limits of these areas shown on Plate 6 may vary from time to time for various reasons. "Restricted" maps are not ordinarily

Supplies to the public are ordinarily made by V.P.P. but when maps are mounted to order or when the order is a large one, prepayment may be demanded.

33. **BULK RATES.** The following special rates, called bulk rates, are allowed on a large order for any one particular map, provided the total number required is given in the one order and that delivery is taken within three months from the date of receipt of the order:—

For 500 copies, a discount of 25% increasing by 1% per hundred up to a maximum of 33%. Also see para 34.

34. **MAPS FOR EDUCATIONAL PURPOSES.** Maps are issued at half price to Educational Institutions, provided the application bears the words "Required for educational purposes" and is submitted through the Heads of the Institutions.

For the purpose of educational concessional rates for maps, a bona fide Educational Institution should be either

(a) a School, College or University not supported wholly by Central Government or State funds,

or (b) a Society or Association dealing with the propagation of geographical knowledge or the knowledge of a similar science such as geology which deals with physical features of the earth, or one engaged on instructional or training work which requires maps to enable it to carry out its activities.

This 50% discount is also allowed to the BOY SCOUTS ASSOCIATION IN INDIA

provided applications are made through the General Secretary for India or through State Secretaries of affiliated Associations in India.

This concession is applicable only to Educational Institutions in India.

35. **RETURN OF MAPS.** Maps ordered in error, but correctly supplied to order, will not be received back except with the special permission of the officer who supplied them, and then only if returned immediately, unsoiled, and in saleable condition, the sender paying postage. As a general rule mounted maps correctly supplied to order will not be received back under any circumstances.

36. **DON'TS FOR INDENTORS.**

(i) Don't demand maps except by the correct name or number. Demands such as "a large map of the Uttar Pradesh" "Maps of the Police Thana such and such of the district so and so" cannot be fulfilled without further reference to the indentor and consequent delay and extra work to all involved. USE THE CATALOGUE.

(ii) Don't insist on "Maps in full colours". For the duration of the war, modern topographical maps, which pre-war, were printed in a number of colours were printed in fewer colours and, in most cases in black and brown only. Maps in full colours for such areas may not be available, but also see para 21.

form O. 57a (see page 9) obtainable from the Director, Map Publication, Survey of India, Dehra Dun and maps can only be supplied on fulfilling the terms and conditions noted on the indent form. (See App. 6).

RESTRICTED MAPS

available to the public. Indentors will be informed by the issue Offices, if any particular map required by them is "Restricted". Application for such maps for official purposes should be made on the prescribed

MAPS FOR THE DEFENCE SERVICES

38. The system for obtaining maps for official use by the Defence Services is laid

down in Army Order No. 448/49 as amended

by Army Order No. 788/49.

SURVEY PUBLICATIONS OTHER THAN MAPS

39. Numerous books, mathematical tables, records and reports are published by the Survey of India including:—

- Tide-Tables for the Indian Ocean.
- Records of the Survey of India.

Triangulation and Levelling Charts and Pamphlets (see Plates 1 and 2).

Handbooks on Surveying.
Professional papers, etc.

These publications are stocked for sale by the Director, Geodetic and Training Circle, Survey of India, Dehra Dun from whom full particulars may be obtained on application.

HOW TO USE THIS CATALOGUE

40. The plates, indexes and appendices which follow are all self-explanatory but intending purchasers are advised to read the Introduction, which contains much useful information.

Geographical maps, which are best suited for strategical plans, aviation routes, large projects, etc., are shown on the plates. Topographical maps for tactical operations, detailed plans and projects, touring, etc., are shown on the indexes which follow the plates. Maps for special purposes are grouped under appropriate heads in the appendices at the end of the catalogue.

If you require information regarding TRIANGULATION and LEVELLING, see Plates 1 and 2. For further information please enquire from the Director, Geodetic and Training Circle, Survey of India, Dehra Dun.

GEOGRAPHICAL MAPS. See Plates 4 and 5.

TOPOGRAPHICAL MAPS. Turn to the Topographical Key Map, Plate 6 or to the Alphabetical Index to States and Districts which follows it, locate the numbered square in which the area you want falls, and look up the index which corresponds to this number. The Indexes come immediately after in numerical order.

- If you require information regarding
- GENERAL MAPS OF INDIA ... See Appendix 1.
- STATE MAPS ... See Appendix 2.
- CITY AND TOWN GUIDE MAPS ... See Appendix 4.

CANTONMENT PLANS
FOREST MAPS
PROJECT MAPS

{ See Part II of Supplement to this Catalogue, to be had separately.

- MANOEUVRE AND RADIUS MAPS ... See Appendix 3.
- APPROACH AND LANDING CHARTS ... See Appendix 5.
- AIR PHOTO COVER ... See Part I of Supplement to this Catalogue, to be had separately.

If what you want is not in any of the above, see Appendix 3, failing which enquire from the Director, Map Publication, Survey of India, Hathibarkala, Dehra Dun.

Indentors who do not require to purchase the whole catalogue can obtain loose sheets of any of the plates, indexes or appendices in which they are interested, at Anna 1 per sheet. Similarly amended plates, indexes, etc., will be issued in this form, from time to time, to enable the Catalogue to be maintained up-to-date.

Before ordering a map please see page 5.

G. 57 (Adm.).

INDENTS IN DUPLICATE ARE NOT REQUIRED.

INDENT No. _____ dated _____

195 , on the SURVEY OF INDIA for MAPS.

NOTE.--Indents should be addressed as detailed overleaf.

DESCRIPTION OF MAPS.

Full details, such as map names, numbers, &c., should be given.
If any of the maps ordered are to be mounted, give full details in this column. (See overleaf).

INSTRUCTIONS FOR DESPATCH.

REMARKS:--(1) the name or designation and the FULL address of the officer to whom these maps are to be sent; and (2) if they are to be sent by post, or passenger train, or by goods train.

INSTRUCTIONS FOR PAYMENT.

Strike out details which do not apply.
Note -- 1. For rules governing Book-Debit Transactions, see Rule 316 of Treasury Rules, Vol. I. B
2. Cash Payments may be made by Cash, Money Order, Remittance Transfer Receipt, or by Crossed Cheque.

Adjustment will be made by

BOOK-DEBIT

CASH PAYMENT

Send by V. T. L.

Send with a Cash Bill

RECOMMENDED.

Name

Designation

Counter-signature of approving authority.

This is only necessary in the case of maps to be supplied on the public service by book-debit, and then only if the Issuing Officer is not an officer who is entitled to draw contingent bill.

Name

Designation

Signature of Issuing Officer.

MAP MOUNTING

Maps can be mounted on cloth, either singly, or several joined together to form a combined map. Details of the various styles and charges are given in the map catalogue and estimates will be sent on request. The following styles are standard :—

MOUNTING

Style (1) Flat mounted on cloth without dissections.	Style (4) Mounted on cloth without dissections and fitted on rollers as a wall map, varnished.
" (2) Mounted on cloth and folded without dissections.	" (5) Mounted on cloth without dissections and fitted on rollers as a wall map, unvarnished.
" (3) Mounted on cloth and folded with dissections.	" (6) Unmounted and folded as in (2).

COVERS

Style (a) Paper Label.	Style (d) Card board Cover.
" (b) Thick Paper Cover.	" (e) Stiff cover same as (c).
" (c) Limp cover, cloth covered, with paper label.	

Note.—It is only necessary to quote the number and figure for any particular style.

MAP SUPPLY OFFICES

Indents should be addressed as follows :—

(a) For Cantonment Plans and Forest Maps.

To

The Director, Map Publication,
Survey of India,
Hathibarkala,
Dehra Dun.

(b) For Geographical, General, Topographical and other maps.

(i) To

The Director, Map Publication,
Survey of India,
Hathibarkala,
Dehra Dun.

or

(ii) To

The Dy. Director, Eastern Circle,
Survey of India,
13, Wood Street,
Calcutta—16.

(c) Small local indents for maps other than Cantonment Plans and Forest Maps may be addressed to :—

- (i) The Surveyor General of India, "Roanoke", Mussoorie.
- (ii) The Director, Eastern Circle, Survey of India, Shillong.
- (iii) The Director, Southern Circle, Survey of India, 22, Richmond Road, Bangalore.
- (iv) The Assistant-in-Charge, Map Sales Section, Survey of India, Old Secretariat Buildings, P.O.—Delhi Civil Lines—8.

(1. 57a. (SURVEY OF INDIA).

INDENT No. _____ dated _____

195 for "RESTRICTED" MAPS.

INDENTS IN DUPLICATE ARE NOT REQUIRED.

NOTE:—"Restricted" maps will normally only be issued to officers in Government Service and officials in local administrative bodies when required by them for the execution of their official duties. Indents should be sent to one of the officers designated in para 8 on page 11 of this form.

DESCRIPTION OF MAPS

Full details, such as sheet numbers, &c., should be given.

If any of the maps ordered are to be mounted (various styles are detailed on page 11 of this form), give full details in this column.

Number of sheets required

Scale

INSTRUCTIONS FOR DEPARTER

Specify:—(1) the name or designation and the FULL address of the officer to whom these maps are to be sent, and (2) if they are to be sent by post or by passenger train or by goods train.

(Do not give abbreviations which only lead to mistakes).

INSTRUCTIONS FOR PAYMENT

Strike out details which do not apply

Note—1. For rules governing Bank-Draft Transactions, see Rule 31b of Treasury Rules, Vol. I.

2. Cash Payments may be made by Cash, Money Order, Remittance Transfer Receipt or by General Cheque.

Adjustment will be made by

BOOK-DEBIT

CASH PAYMENT

Sent by V. P. P.

Sent with a Cash Bill.

APPROVED.

Name

Designation

(Countersignature of approving authority.

A list of officials authorized to countersign indents for "Restricted" maps is given in para. 1 on the back of this form. The officers designated in para 8 on page 11 of this form are not permitted to issue any "Restricted" maps unless the indent is properly countersigned.

Name

Designation

(Signature of Issuing Officer.

1. LIST OF CIVIL GOVERNMENT OFFICERS AUTHORIZED TO COUNTERSIGN INDENTS FOR "RESTRICTED" MAPS WHEN REQUIRED BY OFFICERS UNDER THEIR CONTROL FOR THE EXECUTION OF THEIR OFFICIAL DUTIES.

- (i) All Officers of the rank of Under Secretary to the Government of India, and above ;
- (ii) Heads and Deputy Heads of attached and subordinate offices of the Government of India and Heads of Departments of State Governments.
- (iii) Directors of the Survey of India for Survey of India work.
- (iv) All Officers of the rank of Deputy Secretaries to State Governments, and above ;
- (v) Commissioners and Deputy Commissioners and Collectors in-charge of civil divisions and districts in India.
- (vi) All diplomatic representatives of the Government of India abroad.

2. Powers are delegated to State Governments to grant permission for the purchase of "Restricted" maps covering an area within their own boundaries to :—

- (i) bonafide educational institutions for educational purposes.
- (ii) the heads of commercial undertakings engaged in work of national importance for purposes of such work.
- (iii) individuals whose bonafides have been established and who require the maps for their personal use for purposes such as mountaineering, travelling, etc.

Any such request for "Restricted" maps of areas outside their boundaries will, however, be referred by the State Government, with their recommendations, to the State Government concerned within whose boundaries the areas in question fall, or the Ministry of Defence, Government of India.

3. Demands from individuals, commercial firms, etc., for "Restricted" maps covering areas beyond the external boundaries of India should be referred through the State Governments to the Ministry of External Affairs, Government of India.

4. Demands from Foreign Embassies/Consulates in India for "Restricted" maps should be referred to the Ministry of External Affairs, Government of India.

5. Demands from Foreign Expeditions to India for "Restricted" maps should be sponsored by their Embassies/Consulates in India and referred to the Ministry of External Affairs, Government of India.

6. All demands for supply of "Restricted" maps should be accompanied by a certificate in the form given below.

C E R T I F I C A T E

I.....(name), agree that the sale to me by.....of the undermentioned "Restricted" map sheets is subject to the following conditions which I hereby undertake to observe :—

- (i) The sheets will be treated as very confidential, and I will take every reasonable precaution to prevent their being lost.
- (ii) No sheet will be produced in part, or in whole, either by photography or by any other means.
- (iii) If called upon to do so, I will return the sheets to the Director of Military Survey, or Director of Military Intelligence or their representatives.
- (iv) I will immediately report the loss of any of the sheets to the Director of Military Intelligence, Army Headquarters, New Delhi.

Sheet No.

No. of copies

Place

Signature

Date

Address

7. All demands for maps of categories higher than "Restricted" should be referred to the Ministry of Defence, Government of India.

MAP SUPPLY OFFICES

8. Indents should be addressed as follows :—

- (a) For Cantonment Plans and Forest Maps. To
 The Director,
 Map Publication,
 Survey of India,
 Hathibarkala,
 DEHRA DUN.
- (b) For Geographical, General, Topographical and other maps. (i) To
 The Director,
 Map Publication,
 Survey of India,
 Hathibarkala,
 DEHRA DUN,
 or
 (ii) To
 The Dy. Director,
 Eastern Circle,
 Survey of India,
 13, Wood Street,
 CALCUTTA—16.

(c) Small local indents for maps other than Cantonment Plans and Forest maps may be addressed to :—

- (i) The Surveyor General of India, "Roanoke", Mussoorie.
 (ii) The Director, Eastern Circle, Survey of India, Shillong.
 (iii) The Director, Southern Circle, Survey of India, 22, Richmond Road, Bangalore.
 (iv) The Assistant-in-Charge, Map Sales Section, Survey of India, Old Secretariat Buildings, Delhi—8.

9. Military formations and units should refer to I.A.O. 448/49 dated 7-5-49 and to such subsequent Military Orders or instructions, as may, from time to time, be published in this connection, for directions as to the manner in which they should make application for all maps, including those classified as "Restricted".

STYLES OF MAP MOUNTING

10. Style 1. Mounting on cloth.
 „ 2. Mounting on cloth and folding (without dissections), with stiffeners (limp covers).
 „ 3. Mounting on cloth and folding (with dissections), with stiffeners (limp covers).
 „ 4. Mounting on cloth and fitting on rollers as wall map, varnished.
 „ 5. Mounting on cloth and fitting on rollers as wall map, unvarnished.
 „ 6. Unmounted and folded as in (2).

NOTE.—Maps can be mounted either singly, or several sheets can be joined together and mounted in any of the above styles.

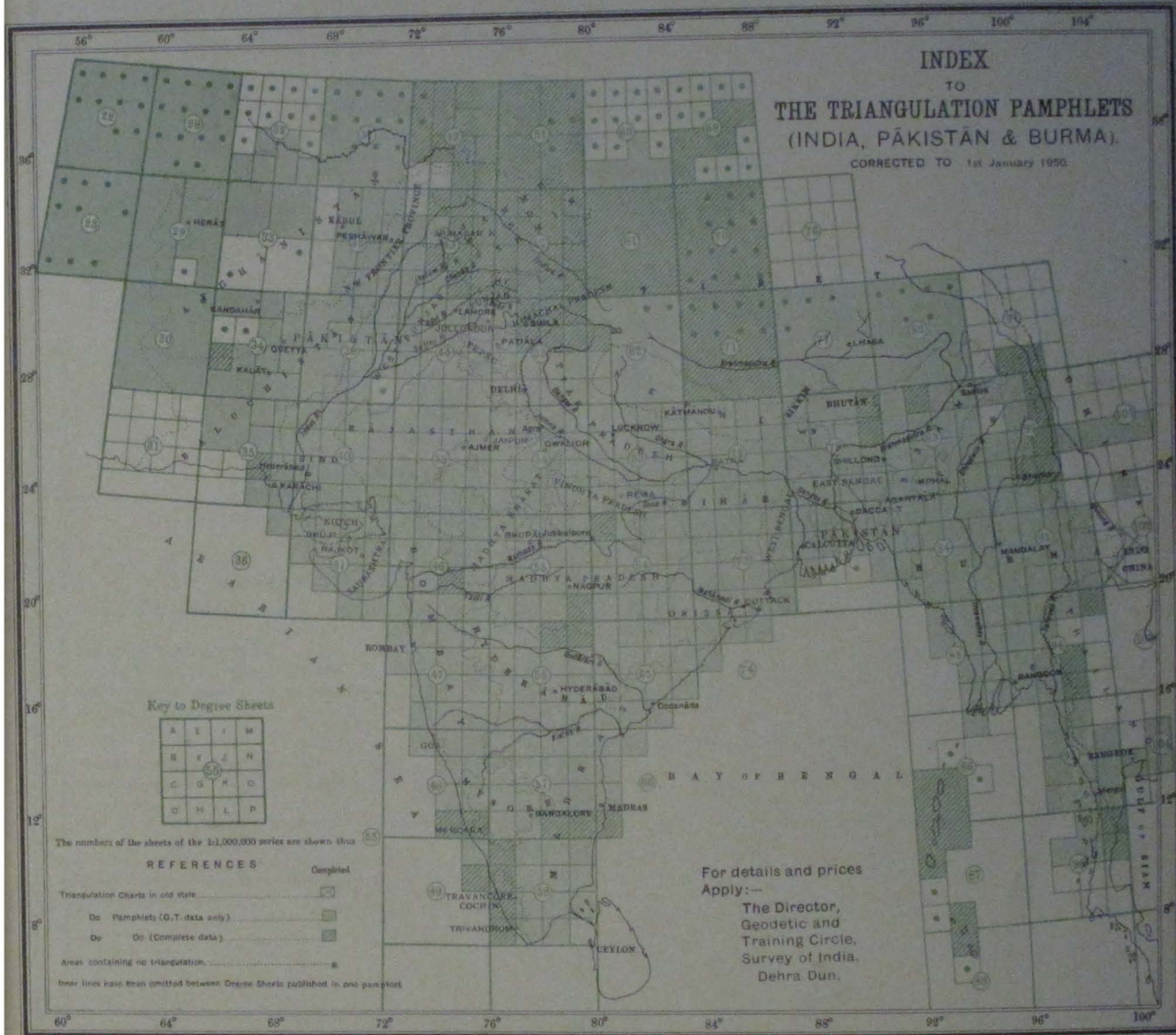
CHARGES FOR MOUNTING

11. The charges for map mounting vary from time to time according to market fluctuations in the value of materials. Estimates of such charges can be given if desired.

INDEX

TO
THE TRIANGULATION PAMPHLETS
(INDIA, PAKISTAN & BURMA).

CORRECTED TO 1st January 1950.



Key to Degree Sheets

A	E	I	M
B	F	J	N
C	G	K	O
D	H	L	P

The numbers of the sheets of the 1:1,000,000 series are shown thus

REFERENCES

- | | | |
|-----------------------------------|-------------------------------------|-----------|
| Triangulation Charts in old style | <input checked="" type="checkbox"/> | Completed |
| Do Pamphlets (G.T. data only) | <input checked="" type="checkbox"/> | |
| Do Do (Complete data) | <input checked="" type="checkbox"/> | |
| Areas containing no triangulation | <input type="checkbox"/> | |
- Four lines have been omitted between Degree Sheets published in one pamphlet

For details and prices
Apply:-

The Director,
Geodetic and
Training Circle,
Survey of India,
Dehra Dun.

INDEX TO THE LEVELLING PAMPHLETS

CORRECTED TO 1st January 1950.



REFERENCES

- Levelling of High Precision 1914-49 — Projected
- Levelling of Precision 1858-1945 - - - -
- Levelling of Secondary Precision 1921-1945
- Tidal Stations on which levelling has been adjusted ○
- Other Tidal Stations ○

34 Pamphlet published shown thus A

39 Addendum pamphlet published shown thus A

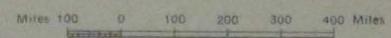
N. B. For Mesopotamia a single pamphlet is available.

From time to time new pages are printed in order to incorporate new levelling in the existing pamphlets or addendum pamphlets.

For details and prices
Apply:—
The Director,
Geodetic and Training Circle,
Survey of India,
Dehra Dun.

REG. NO. 4973 (G.O. 49-8300)

Scale of Index $\frac{1}{15,840,000}$ or 1 Inch to 250 Miles



PRINTED AT THE SURVEY OF INDIA OFFICES (M.G.)

The Indo-Pakistan boundary shown on this map has not yet been demarcated as an international boundary. The alignment, therefore, is to be regarded as approximate and is not authoritative.


INDEX TO SIR AUREL STEIN'S MAPS OF CHINESE TURKISTAN & KANSU

on the Scale of 1:500,000 or 1:014 inches to 8 miles



MAP. NO. 6810 M.O. 48-2100

PRINTED AT THE SURVEY OF INDIA OFFICES DELHI.

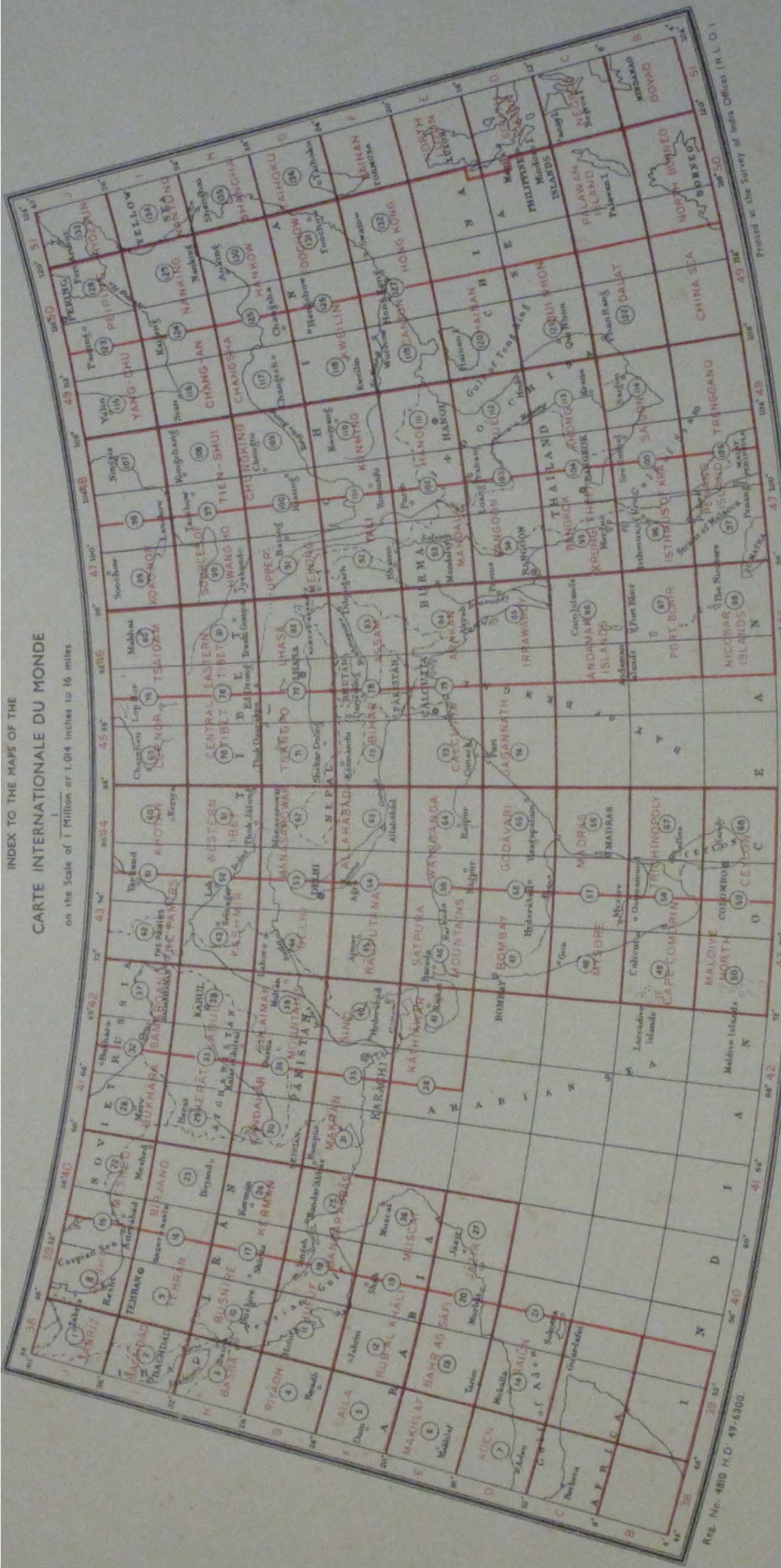


Maps of areas surveyed by Sir Aurel Stein between 1900 and 1915. They are numbered from 1 to 47 and are shown on the index above by the numbered squares, each numbered square being a separate map. The maps vary in size, only the coloured portions on the index being surveyed areas (see para 14, page 3 and Appendix 3 in the Map Catalogue).

Price One Rupee Four Annas except Nos. 1, 3, 4, 8, 10, 11, 13, 16, 18, 20, 22, 24, 27, 35, 39, 44, 45, and 47 which are priced at One Rupee per copy. An extra charge of Annas Twelve will be made for Applique slip to No. 2.

Apply: Director, Map Publication, Survey of India, Mathiabarkala, Dehra Dun, or any of the offices and agents listed on pages 1 and 2 of the Map Catalogue.

INDEX TO THE MAPS OF THE
CARTE INTERNATIONALE DU MONDE
on the Scale of 1 Million or 1.04 inches to 16 miles





Reg. No. 489 P.D. 49 5890

Published under the direction of Brigadier G.F. Peasey, C.B.E., F.R.I.C.S., M.I.S. (Ind.), Surveyor General of India,
1950.
Scale of India's 1:1,000,000

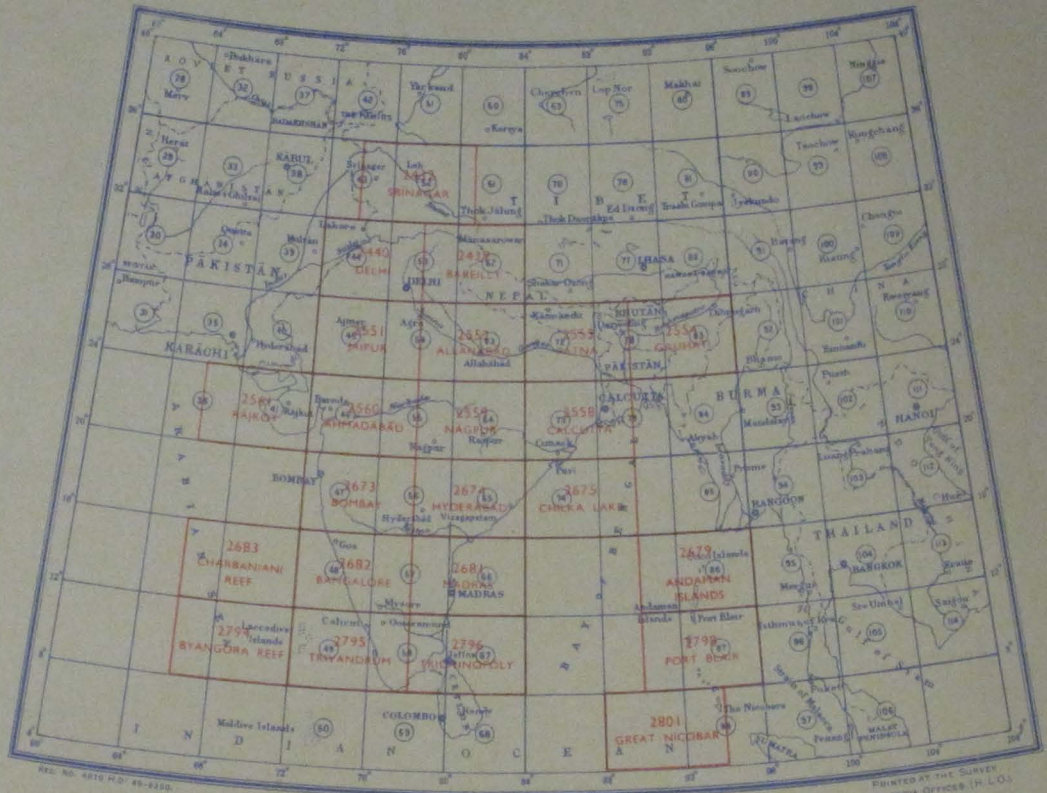
The 1:1M scale India and Adjacent Countries Series is obsolete; the index is however shown as it forms the basis of the numbering and layout of all the standard topographical maps of the Department. This series has been replaced by the 1:1M Carte Internationale du Monde series, the layout of which is shown in red. Each map is referred to by the combination of letter and figure opposite to it in the borders with the letter N as a prefix to indicate that the map lies to the north of the equator. For example the map in which Delhi falls is NH-43.

The Indo-Pakistan boundary shown on this map has not yet been demarcated as an international boundary. The alignment, therefore, is to be regarded as approximate and is not authoritative.
Most of the sheets shown were issued during the war as the Hind 5000 series. They are now in the process of being re-converted to the Carte Internationale du Monde style.

REFERENCE
Maps published with Layer. 
Maps published without Layer. 
Edition Number 2 Ed.

INDEX TO THE WORLD AERONAUTICAL CHARTS

ICAO. 1:1,000,000.



Scale 1:1,000,000

PRINTED AT THE SURVEY OF INDIA OFFICES (P. L.O.)

Published under the direction of Brigadier G.F. Heaney, C.B.E., F.R.I., C.S., M.I.S. (Ind), Surveyor General of India, 1950.

Scale of Index 30:1 MILE

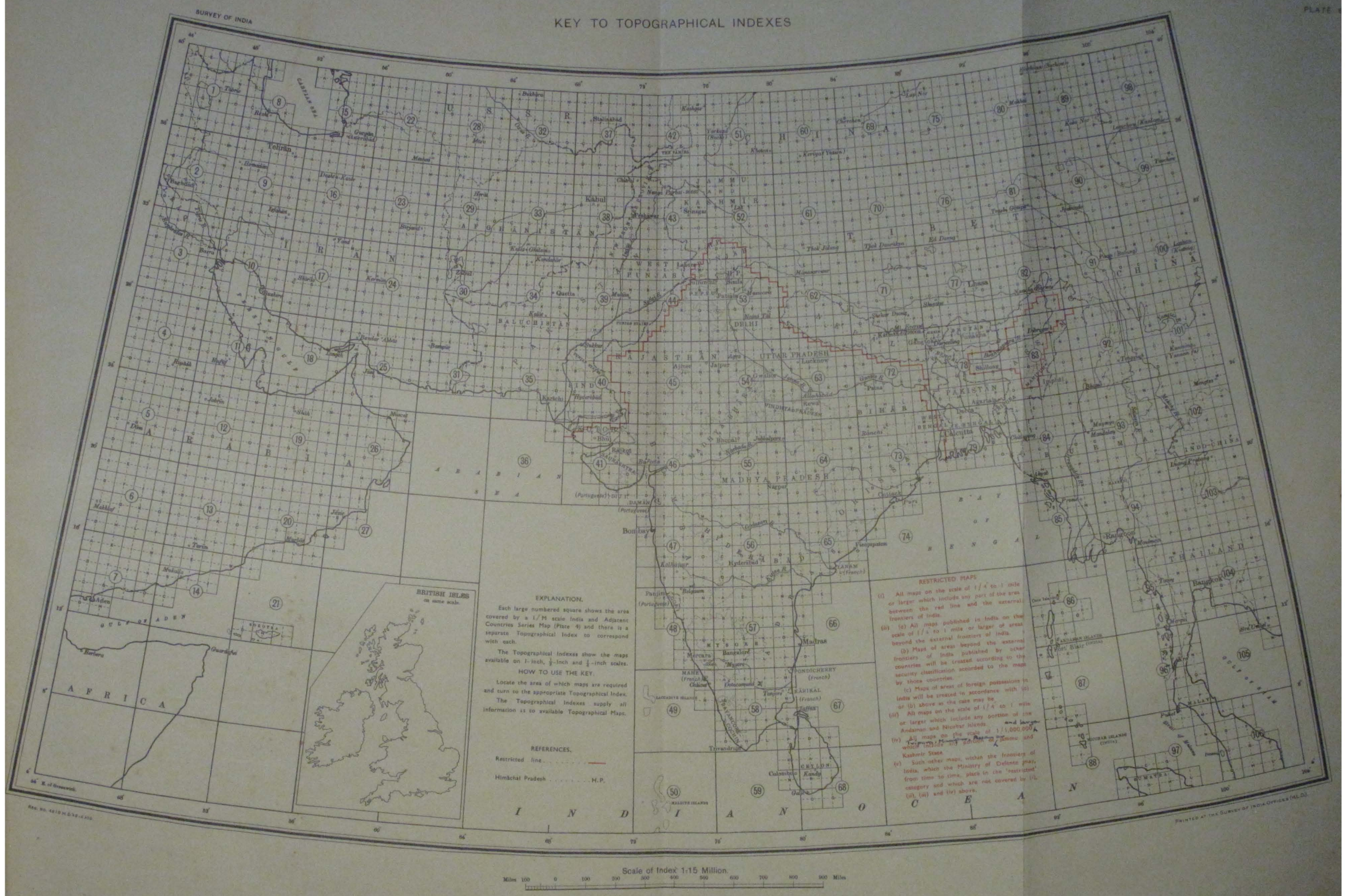
REFERENCE

The Indo-Pakistan boundary shown on this map has not yet been demarcated as an international boundary. The alignment, therefore, is to be regarded as approximate and is not authoritative.

Charts published with Aeronautical information

Charts published without Aeronautical information

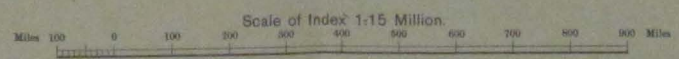




EXPLANATION.
 Each large numbered square shows the area covered by a 1/1M scale India and Adjacent Countries Series Map (Plate 4) and there is a separate Topographical Index to correspond with each.
 The Topographical indexes show the maps available on 1-inch, 2-inch and 1/2-inch scales.
HOW TO USE THE KEY.
 Locate the area of which maps are required and turn to the appropriate Topographical Index. The Topographical Indexes supply all information as to available Topographical Maps.

REFERENCES.
 Restricted line
 Himachal Pradesh H.P.

RESTRICTED MAPS
 (i) All maps on the scale of 1/4 to 1 mile or larger which include any part of the area between the red line and the external frontiers of India.
 (ii) (a) All maps published in India on the scale of 1/4 to 1 mile or larger of areas beyond the external frontiers of India.
 (b) Maps of areas published by other frontiers of India published according to the security classification accorded to the maps by those countries.
 (c) Maps of areas of foreign possessions in India will be treated in accordance with (i) or (ii) above as the case may be.
 (iii) All maps on the scale of 1/4 to 1 mile or larger which include any portion of the Andaman and Nicobar Islands and large islands in the Bay of Bengal and the Indian Ocean.
 (iv) All maps on the scale of 1/4 to 1 mile which include any portion of the Jammu and Kashmir State.
 (v) Such other maps within the frontiers of India, when the Ministry of Defence may, from time to time, place in the 'restricted' category and which are not covered by (i), (ii), (iii) and (iv) above.



Published under the direction of Brigadier G.F. Heaney, C.B.E., F.R.I.C.S., M.I.S. (Ina), Surveyor General of India, 1950.

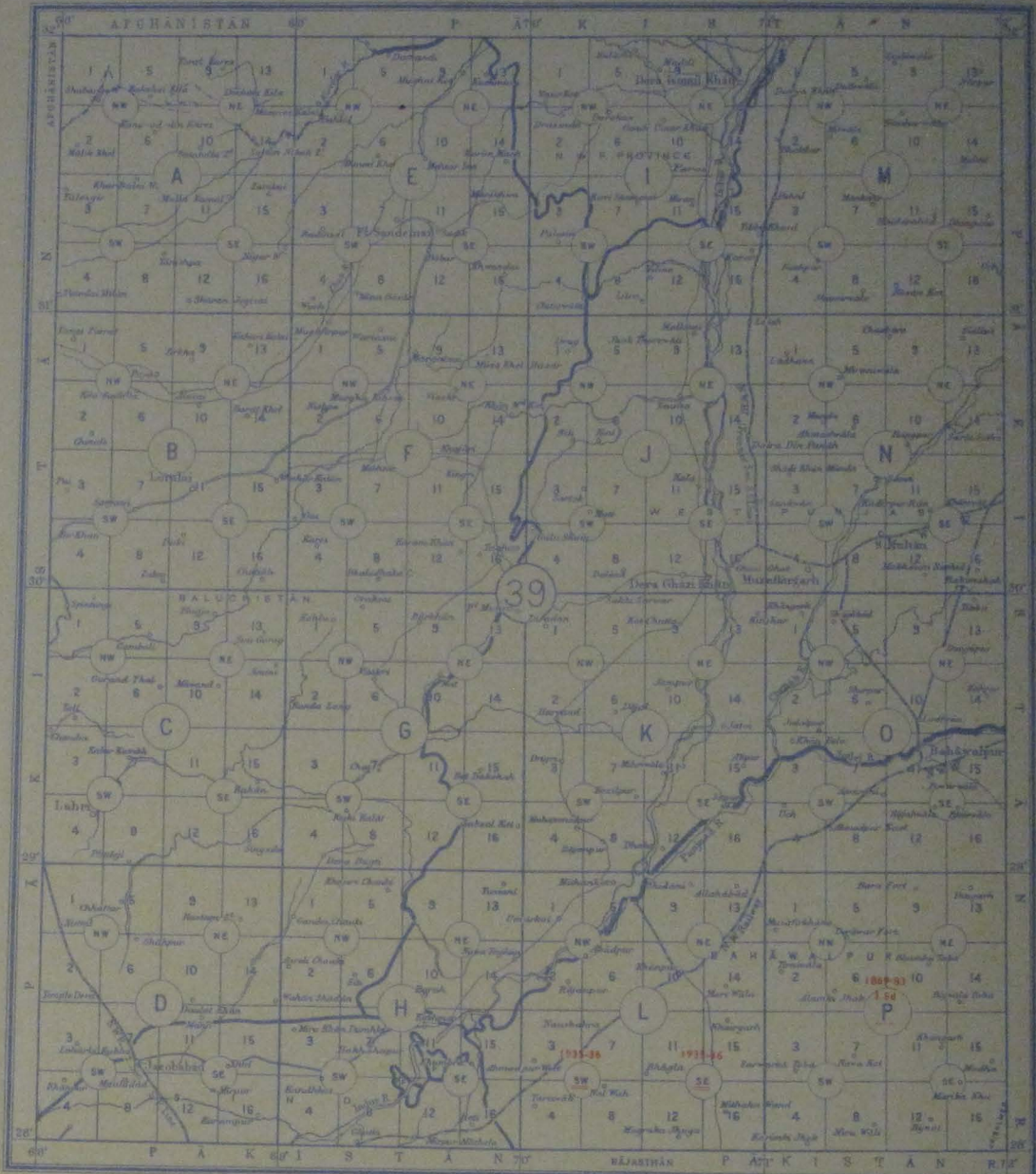
The Indo-Pakistan boundary shown on this map has not yet been demarcated as an international boundary. The alignment, therefore, is to be regarded as approximate and is not authoritative.

ALPHABETICAL INDEX OF STATES AND DISTRICTS

Abbreviations:

H.P.	Himachal Pradesh.	T.C.	Travancore-Cochin.
J. & K.	Jammu and Kashmir.	U.P.	Uttar Pradesh.
M.B.	Madhya Bharat.	V.P.	Vindhya Pradesh.
M.P.	Madhya Pradesh.	W.B.	West Bengal.
P.E.P.S.U.	Patiala & East Punjab States Union.		

Name	Description	State	Index map	Degree sheet	Name	Description	State	Index map	Degree sheet
A					D				
Abor Hills	Dist.	Assam	82, 83		Daman	Portuguese		46	D, H
Adilabad		Hyderabad	56	E, I, J, M, N	Dangs	Dist.	Bombay	46	H
Agra		U.P.	54	E, F, I, J	Darbhanga		Bihar	72	F, G, I, K
Ahmedabad		Bombay	41, 46		Darjeeling		W.B.	78	A, B
Ahmednagar			47	E, I, J, M, N	Darrang		Assam	78, 83	
Almor	State	Almer	45		Daula		V.P.	54	I, K
Alota	Dist.	M.P.	55, 56		Devas Dun		U.P.	53	F, J
Allahabad		U.P.	53, 54	G, H, K, L	Delhi	State	Delhi	53	
Almora			63		Deoria	Dist.	U.P.	63, 72	
Alwar		Rajasthan	53, 54		Devar		M.B.	46, 55	
Ambala		Punjab	53	B, F	Dhar			46	I, M, N
Amritsar		M.P.	55	C, G, H, K, L	Dharwar		Bombay	48	I, M, N
Amroli		Bombay	41, 46		Dhenkanal		Orissa	73	C, D, G, H, I
Amritsar		Punjab	44	I, M	Dibrugarh	Portuguese		41	B, C, D, F, G, H, I
Amritsar		Madras	57	B, C, E, F, G, J, K	Drug	Dist.	M.P.	64	
Andaman Islands			86, 87		Dungerpur		Rajasthan	46	
Assam	State	Assam	78, 83, 84						
Atraf-i-Baida	Dist.	Hyderabad	46, 47, 53, 56	G, K, L, O, P					
Aurangabad		U.P.	63	J, K, N, O					
Asamgarh									
B					E				
Bahradch	Dist.	U.P.	62, 63	K, L, O	East Godavari	Dist.	Madras	65	B, C, G, H, N, L
Balasaore		Orissa	73		East Khandesh		Bombay	46, 55	
Balaghat		M.P.	55, 64		Etawah		U.P.	54	I, M, N
Balia		U.P.	63, 72						
Balijara Fr. Tract (Sa La Sub Agency)		Assam	78, 83						
Banas Kantha		Bombay	40, 41, 45, 46						
Banda		U.P.	63	C, D, G, H, G, H					
Bangalore		Mysore	57	I, J, M, N					
Bankura		W.B.	73						
Banewars		Rajasthan	46						
Bareilly		U.P.	63	E, F					
Barnali		P.E.P.S.U.	44, 53	P					
Barda			46	B, F, G, J, K					
Bastar		M.P.	64, 65						
Basid		U.P.	63	I, J, M, N					
Basir			40, 45						
Basir		Orissa	64, 73						
Bellary		Madras	48, 57						
Belgaum		Bombay	47, 48						
Bemara		U.P.	63	K, O, P					
Betul		M.P.	55	F, G, J, K					
Bhagalpur		Bihar	72	I, K, L, N, O, P					
Bhandara		M.P.	55, 64						
Bharatpur		Rajasthan	54	E, F					
Bhatinda		P.E.P.S.U.	44	J, K, N, O					
Bhilsa		M.B.	54, 55						
Bhiliwara		Rajasthan	45	K, O, P					
Bhind		M.B.	54	J					
Bhopal	State	Bhopal	83	A, B, E, F, I, J					
Bhutan		Bhutan	77, 78, 83	B, C, F, G					
Bidar		Hyderabad	43, 64, 72, 73						
Bilhar	Dist.	Bombay	47, 48, 56, 57	K					
Bilaspur		U.P.	53						
Bikaner		Rajasthan	44, 48	E, F, G, H, I, J, K, A					
Bilaspur		M.P.	64						
Bilappur		Bihar	53						
Bir		Hyderabad	47, 56						
Birbhum		W.B.	72, 73						
Bolnagar		Orissa	64, 73						
Bombay	State	Bombay	40, 41, 45, 46, 47, 48, 56, 57	A, B					
Bombay	Dist.		47	B, C, G					
Broach			46						
Budaun		U.P.	53, 54	H, L					
Bulandshahr			53						
Bulsaora		M.P.	46, 55, 56						
Bundi		Rajasthan	45, 54						
Burdwan		W.B.	73, 79						
C					I				
Cacher	Dist.	Assam	83	C, D, G, H, B, C	Indore	Dist.	M.B.	46, 55	
Calcutta		W.B.	79						
Cannore		U.P.	54, 63						
Chamba		H.P.	43, 52						
Champaner		Bihar	63, 73						
Chand		M.P.	55, 56, 64, 65						
Chattarpur			56, 63						
Chhindwara		M.P.	55, 64						
Chit		J. & K.	43	E, I					
Chingleput		Madras	57, 66						
Chirmagpur			48, 57						
Chittdong			48, 57						
Chitror		Rajasthan	45, 46						
Chitroor		Madras	57	K, L, O					
Churu		Rajasthan	44, 45						
Colaba		W.B.	78	B, F					
Colchatare		Madras	57, 58						
Cooch Behar		W.B.	78						
Coorg	State	Coorg	48, 49, 57, 58	F, I, J, K, M, N, O					
Cuddapah	Dist.	Madras	57	G, H, K, L					
Cuttack		Orissa	73						
J					J				
Jalpur	Dist.	Rajasthan	45, 54		Jalpur	Dist.	Rajasthan	45, 54	
Jalandhar			39, 40, 44, 45		Jalson		U.P.	54	N, O
Jalgaon			54		Jalson			54	
Jalor			40, 45		Jalson		Rajasthan	40, 45	B, F
Jalpaiguri		W.B.	73		Jalson		W.B.	73	K, L, P
Jammu		J. & K.	47		Jalson		J. & K.	47	
Jammu and Kashmir	State		42, 43, 51, 52		Jalson			42, 43, 51, 52	I, K
Jangpur	Dist.	U.P.	63		Jalson		U.P.	63	I, J, L, M, N
Jangpur			63		Jangpur		M.B.	63	
Jangpur			46		Jangpur			46	
Jangpur			45, 46, 54		Jangpur		Rajasthan	45, 46, 54	
Jangpur			54		Jangpur		U.P.	54	
Jangpur			45, 46, 54		Jangpur		Rajasthan	45, 46, 54	K, L, O
Jangpur			45		Jangpur			45	
Jangpur			40, 45		Jangpur			40, 45	
Jangpur			55, 63, 64		Jangpur		M.P.	55, 63, 64	
Jangpur			44, 53		Jangpur		Punjab	44, 53	



Scale No. 4470-N 0/2 1/370

Scale of Index 1 inch = 32 miles.

PRINTED AT THE SURVEY OF INDIA OFFICES DELHI.

ONLY MAPS UNDERLINED IN RED ARE AVAILABLE. THE STYLE BEING INDICATED BY THE UNDERLINING AS EXPLAINED BELOW:—

- (a) — MODERN STYLE CONTOURED MAPS from surveys since 1905.
- (b) — MODERN STYLE MAPS but older and less reliable than (a).
- (c) — OLD STYLE MAPS MOSTLY IN BLACK ONLY (with machine coloured boundaries) from surveys prior to 1905.

N.B.—(1) Modern style maps, (a) and (b) measure about 24 by 19 inches. Some are combined. Many old style maps, (c) are double width and cover the area of two modern style maps. Combined maps are shown by continuous underlining in red below the two maps concerned.
(2) For price and further details regarding these maps, see page 4 of the map catalogue.

1912-16 Year of Survey. 7 84 Edition Number.

KEY TO ADJOINING INDEXES

33	38	43
----	----	----

Index No. —

A	E	I	M
---	---	---	---

Quadrant letters of the 1 inch maps

HOW TO ORDER A MAP. (see page 5 of the map catalogue).



Scale of Index 1 inch = 32 miles.

PRINTED AT THE SURVEY OF INDIA OFFICES (M.L.D.)

ONLY MAPS UNDERLINED IN RED ARE AVAILABLE, THE STYLE BEING INDICATED BY THE UNDERLINING AS EXPLAINED BELOW:—

- (a) MODERN STYLE CONTOURED MAPS from surveys since 1905.
- (b) MODERN STYLE MAPS but older and less reliable than (a).
- (c) OLD STYLE MAPS MOSTLY IN BLACK ONLY (with machine coloured boundaries) from surveys prior to 1905.


N.B.—(1) Modern style maps, (a) and (b) measure about 24 by 19 inches. Some are combined. Many old style maps, (c) are double width and cover the area of two modern style maps. Combined maps are shown by continuous underlining in red below the two maps concerned.
(2) For price and further details regarding these maps, see page 4 of the map catalogue.

1932-36 Year of Survey. 2 Ed Edition Number.

KEY TO ADJOINING INDEXES



HOW TO ORDER A MAP. (See page 5 of the map catalogue.)



REG. NO. 410 H.O. 11-1905

Scale of Index 1 inch = 32 miles.

PRINTED AT THE SURVEY OF INDIA OFFICE (INDIA).

ONLY MAPS UNDERLINED IN RED ARE AVAILABLE, THE STYLE BEING INDICATED BY THE UNDERLINING AS EXPLAINED BELOW:—

- (a) MODERN STYLE CONTOURED MAPS from surveys since 1905.
- (b) MODERN STYLE MAPS but older and less reliable than (a).
- (c) OLD STYLE MAPS MOSTLY IN BLACK ONLY (with machine coloured boundaries) from surveys prior to 1905.

N.B.—(1) Modern style maps, (a) and (b) measure about 24 by 19 inches. Some are combined. Many old style maps, (c) are double width and cover the area of two modern style maps. Combined maps are shown by continuous underlining in red below the two maps concerned.

(2) For price and further details regarding these maps, see page 4 of the map catalogue.

1 Ed Edition Number.

KEY TO ADJOINING INDEXES

35	40	45
36	41	46
Sea	Sea	47

Index No.

A	E	I	M
B	F	J	N
C	G	K	O
D	H	L	P

Quadrant letters of the 1/4 inch maps

Letter of the 1/4 inch map

Numbers of the 1 inch maps

HOW TO ORDER A MAP. (see page 5 of the map catalogue).

MAP MOUNTING. (see page 4 of the map catalogue).

HOW TO NAME A MAP.

- (1) The 1/4" Map ... 41 J.
- (2) The 1/2" Map ... 41 M/SE
- (3) The 1" Map ... 41 P/5

OTHER MAPS. For larger scale maps of this area, including Forest Maps, please see Supplement to Map catalogue.

WHEN NAMING A MAP NEVER FORGET TO INCLUDE THE INDEX NUMBER 41



REV. NO. 4216, H.D. 48-6320.

Scale of Index 1 inch = 32 miles.

Printed at the Survey of India Office (H. I. O.).

ONLY MAPS UNDERLINED IN RED ARE AVAILABLE, THE STYLE BEING INDICATED BY THE UNDERLINING AS EXPLAINED BELOW:—

- (a) MODERN STYLE CONTOURED MAPS from surveys since 1905.
 (b) MODERN STYLE MAPS but older and less reliable than (a).
 (c) OLD STYLE MAPS MOSTLY IN BLACK ONLY (with machine coloured boundaries) from surveys prior to 1905.

N.B.—(1) Modern style maps, (a) and (b) measure about 24 by 19 inches. Some are combined. Many old style maps, (c) are double width and cover the area of two modern style maps. Combined maps are shown by continuous underlining in red below the two maps concerned.

(2) For price and further details regarding these maps, see page 4 of the map catalogue.

1921-28 Year of Survey.

257 Edition Number.

KEY TO ADJOINING INDEXES

37	42	51
38	43	52

Index No. —

A	E	I	M
B	F	J	N
C	G	K	O
D	H	L	P

Quadrant letters of the 1/4 inch maps

Numbers of the 1 inch maps

HOW TO ORDER A MAP. (see page 5 of the map catalogue).

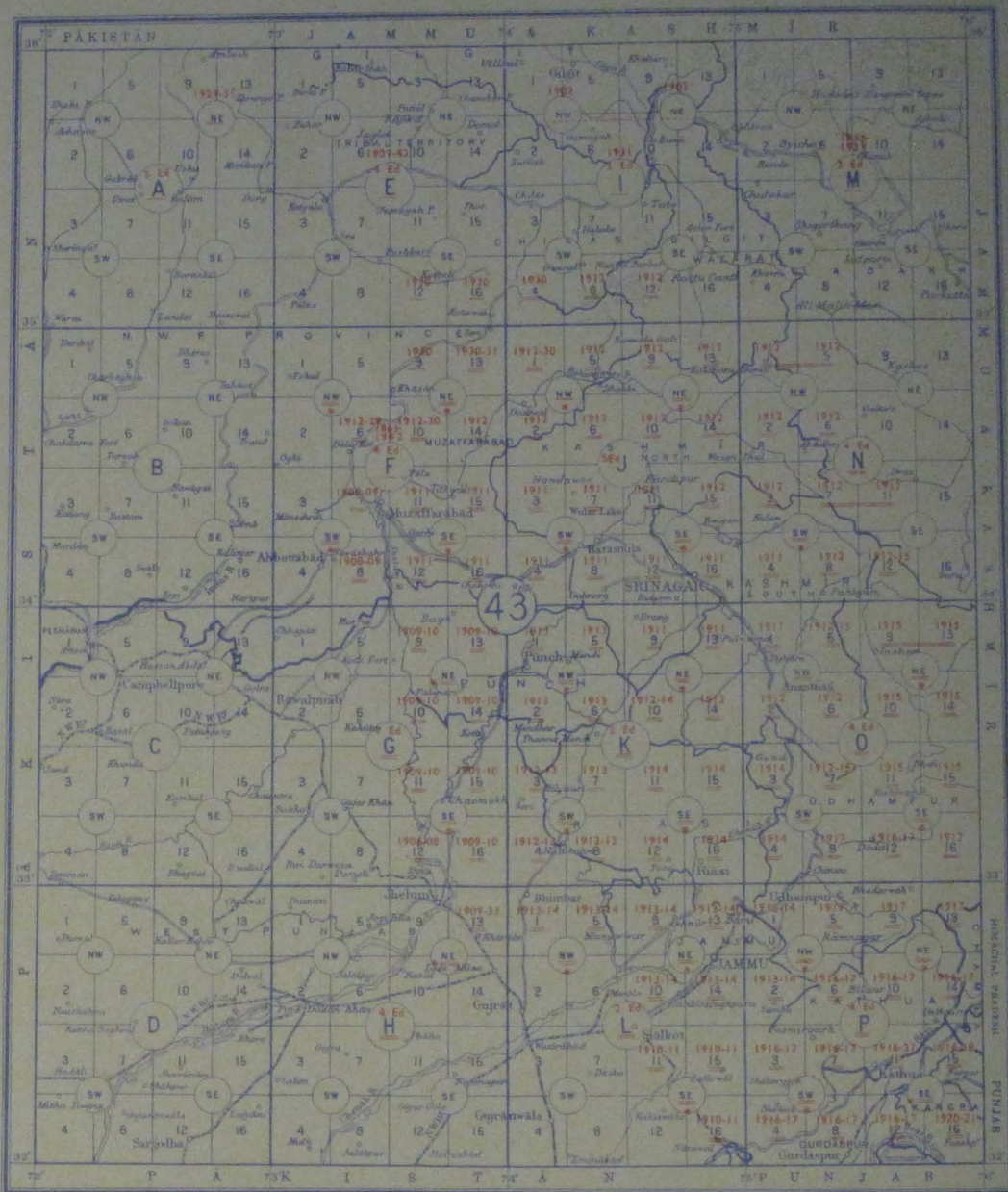
MAP MOUNTING. (see page 4 of the map catalogue).

HOW TO NAME A MAP.

- (1) The 1/4" Map 42 H
 (2) The 1/2" Map 42 M/NE.
 (3) The 1" Map 42 P/14.

OTHER MAPS. For larger scale maps of this area, including Forest Maps please see Supplement to Map catalogue.

WHEN NAMING A MAP NEVER FORGET TO INCLUDE THE INDEX NUMBER 42



REL. NO. 1013 H.D. 18 1950.

Scale of Index 1 inch = 32 miles.

PRINTED AT THE SURVEY OF INDIA OFFICES DELHI.

ONLY MAPS UNDERLINED IN RED ARE AVAILABLE, THE STYLE BEING INDICATED BY THE UNDERLINING AS EXPLAINED BELOW:-

- (a) MODERN STYLE CONTOURED MAPS from surveys since 1905.
- (b) MODERN STYLE MAPS but older and less reliable than (a).
- (c) OLD STYLE MAPS MOSTLY IN BLACK ONLY (with machine coloured boundaries) from surveys prior to 1905.

N.B.—(1) Modern style maps, (a) and (b) measure about 24 by 19 inches. Some are combined. Many old style maps, (c) are double width and cover the area of two modern style maps. Combined maps are shown by continuous underlining in red below the two maps concerned.

(2) For price and further details regarding these maps, see page 4 of the map catalogue.

1922-34 Year of Survey. 2 Ed Edition Number.

KEY TO ADJOINING INDEXES

37	42	51
38	43	52
39	44	53

Index No.

A	E	I	M
B	F	J	N
C	G	K	O
D	H	L	P

Quadrant letters of the 1/2 inch maps

Letter of the 1/2 inch map

Numbers of the 1 inch maps

HOW TO ORDER A MAP. (see page 5 of the map catalogue).

MAP MOUNTING. (see page 4 of the map catalogue).

OTHER MAPS. For larger scale maps of this area, including Forest Maps, please see Supplement to Map catalogue.

HOW TO NAME A MAP.

- (1) The 1/4" Map 43 J.
- (2) The 1/2" Map 43M/SE.
- (3) The 1" Map 43P/16.

WHEN NAMING A MAP NEVER FORGET TO INCLUDE THE INDEX NUMBER 43

* These maps will not be reprinted when existing stocks are exhausted.
For approximate alignment of the Indo-Pakistan boundary see plate 6.



NO. 44, 1910 H. 249-253

Scale of Index 1 inch = 32 miles.

Printed at the Survey of India Office (H. I. O.)

ONLY MAPS UNDERLINED IN RED ARE AVAILABLE, THE STYLE BEING INDICATED BY THE UNDERLINING AS EXPLAINED BELOW:

- (a) — MODERN STYLE CONTOURED MAPS from surveys since 1905.
- (b) — MODERN STYLE MAPS but older and less reliable than (a).
- (c) — OLD STYLE MAPS MOSTLY IN BLACK ONLY (with machine coloured boundaries) from surveys prior to 1905. 1922-24 Year of Survey.

N.B.—(1) Modern style maps, (a) and (b) measure about 24 by 19 inches. Some are combined. Many old style maps, (c) are double width and cover the area of two modern style maps. Combined maps are shown by continuous underlining in red below the two maps concerned.
(2) For price and further details regarding these maps, see page 4 of the map catalogue.

2 Ed Edition Number.

HOW TO ORDER A MAP. (see page 5 of the map catalogue).

KEY TO ADJOINING INDEXES

38	43	52
39	44	53
40	45	54



MAP MOUNTING. (see page 4 of the map catalogue).

OTHER MAPS. For larger scale maps of this area, including Forest Maps, please see Supplement to Map catalogue.

HOW TO NAME A MAP.

- (1) The 1/4" Map. 44 L.
- (2) The 1/2" Map. 44 M/NE.
- (3) The 1" Map. 44 P/14.

WHEN NAMING A MAP NEVER FORGET TO INCLUDE THE INDEX NUMBER 44

* These maps will not be reprinted when existing stocks are exhausted.
For approximate alignment of the Indo-Pakistan boundary see plate 6.



W.G. NO. 4512 H.S. 45-4503

Scale of Index 1 inch = 32 miles.

PRINTED AT THE SURVEY OF INDIA OFFICE DELHI.

ONLY MAPS UNDERLINED IN RED ARE AVAILABLE, THE STYLE BEING INDICATED BY THE UNDERLINING AS EXPLAINED BELOW:-

- (a) MODERN STYLE CONTOURED MAPS from surveys since 1905.
- (b) MODERN STYLE MAPS but older and less reliable than (a).
- (c) OLD STYLE MAPS MOSTLY IN BLACK ONLY (with machine coloured boundaries) from surveys prior to 1905.

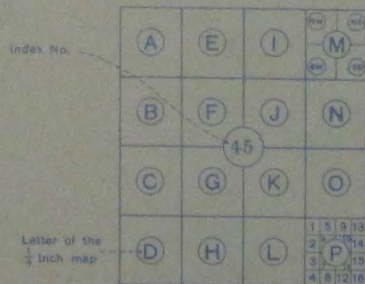
N.B.—(1) Modern style maps, (a) and (b) measure about 24 by 19 inches. Some are combined. Many old style maps, (c) are double width and cover the area of two modern style maps. Combined maps are shown by continuous underlining in red below the two maps concerned.

(2) For price and further details regarding these maps, see page 4 of the map catalogue.

1922-36 Year of Survey. 1 to Edition Number.

KEY TO ADJOINING INDEXES

39	44	53
40	45	54
41	46	55



Quadrant letters of the 1/4 inch maps

Numbers of the 1 inch maps

HOW TO ORDER A MAP. (see page 5 of the map catalogue).

MAP MOUNTING. (see page 4 of the map catalogue).

HOW TO NAME A MAP.

- (1) The 1/4" Map . 45 J.
- (2) The 1/2" Map . 45 J/SE.
- (3) The 1" Map . 45 J/11.

OTHER MAPS. For larger scale maps of this area, including Forest Maps, please see Supplement to Map catalogue.

WHEN NAMING A MAP NEVER FORGET TO INCLUDE THE INDEX NUMBER 45

* These maps will not be reprinted when existing stocks are exhausted.



Scale of Index 1 inch = 32 miles.

PRINTED AT THE SURVEY OF INDIA OFFICES (H. L. D.)

ONLY MAPS UNDERLINED IN RED ARE AVAILABLE, THE STYLE BEING INDICATED BY THE UNDERLINING AS EXPLAINED BELOW:—

- (a) MODERN STYLE CONTOURED MAPS from surveys since 1905.
- (b) MODERN STYLE MAPS but older and less reliable than (a).
- (c) OLD STYLE MAPS MOSTLY IN BLACK ONLY (with machine coloured boundaries) from surveys prior to 1905.

N.B.—(1) Modern style maps, (a) and (b) measure about 24 by 19 inches. Some are combined. Many old style maps, (c) are double width and cover the area of two modern style maps. Combined maps are shown by continuous underlining in red below the two maps concerned.

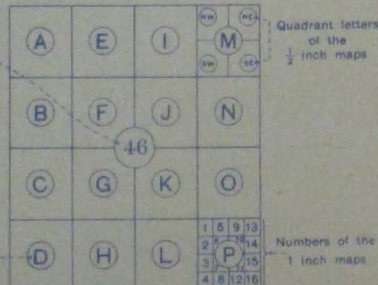
(2) For price and further details regarding these maps, see page 4 of the map catalogue.

1937-38 Year of Survey. 2 Ed Edition Number.

KEY TO ADJOINING INDEXES

40	45	54
41	46	55
Sea	47	56

Index No.



HOW TO NAME A MAP.


- (1) The 1/4" Map 46 F.
- (2) The 1/2" Map 46 F/SW.
- (3) The 1" Map 46 F/3.

HOW TO ORDER A MAP. (see page 5 of the map catalogue).

MAP MOUNTING. (see page 4 of the map catalogue).

OTHER MAPS. For larger scale maps of this area, including Forest Maps please see Supplement to Map catalogue.

WHEN NAMING A MAP NEVER FORGET TO INCLUDE THE INDEX NUMBER 46



REG. NO. 48713 H. 32 48-6390

Scale of Index 1 inch = 32 miles.

Printed at the Survey of India Office (H. U.)

ONLY MAPS UNDERLINED IN RED ARE AVAILABLE, THE STYLE BEING INDICATED BY THE UNDERLINING AS EXPLAINED BELOW:—

- (a) MODERN STYLE CONTOURED MAPS from surveys since 1905.
- (b) MODERN STYLE MAPS but older and less reliable than (a).
- (c) OLD STYLE MAPS MOSTLY IN BLACK ONLY (with machine coloured boundaries) from surveys prior to 1905.

N.B.—(1) Modern style maps, (a) and (b) measure about 24 by 18 inches. Some are combined. Many old style maps, (c) are double width and cover the area of two modern style maps. Combined maps are shown by continuous underlining in red below the two maps concerned.

(2) For price and further details regarding these maps, see page 4 of the map catalogue.

1922-26 Year of Survey.

2 Ed Edition Number.

KEY TO ADJOINING INDEXES

41	46	55
Sea	47	56
Sea	48	57



HOW TO ORDER A MAP. (see page 5 of the map catalogue).

MAP MOUNTING. (see page 4 of the map catalogue).

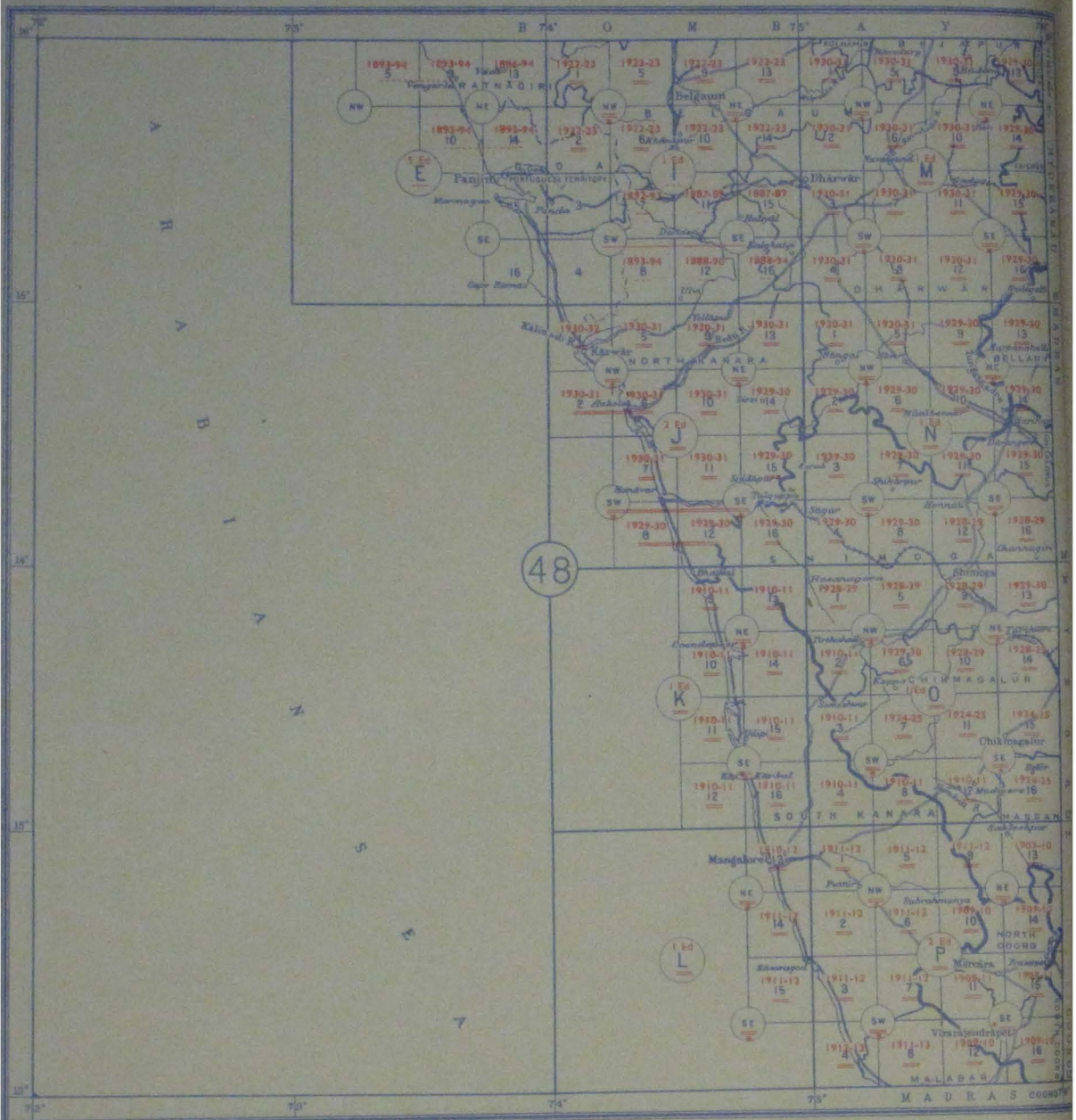
HOW TO NAME A MAP.

- (1) The 1/4" Map ... 47D.
- (2) The 1/2" Map ... 47M/NE.
- (3) The 1" Map ... 47 P/13.

OTHER MAPS. For larger scale maps of this area, including Forest Maps, please see Supplement to Map catalogue.

WHEN NAMING A MAP NEVER FORGET TO INCLUDE THE INDEX NUMBER 47

* These maps will not be reprinted when existing stocks are exhausted



Scale of Index 1 inch = 32 miles.

Printed at the Survey of India Office, 1913.

ONLY MAPS UNDERLINED IN RED ARE AVAILABLE, THE STYLE BEING INDICATED BY THE UNDERLINING AS EXPLAINED BELOW:—

- (a) MODERN STYLE CONTOURED MAPS from surveys since 1905.
- (b) MODERN STYLE MAPS but older and less reliable than (a).
- (c) OLD STYLE MAPS MOSTLY IN BLACK ONLY (with machine coloured boundaries) from surveys prior to 1905.

N.B.—(1) Modern style maps, (a) and (b) measure about 24 by 19 inches. Some are combined. Many old style maps, (c) are double width and cover the area of two modern style maps. Combined maps are shown by continuous underlining in red below the two maps concerned.
(2) For price and further details regarding these maps, see page 4 of the map catalogue.

1913-36 Year of Survey. 2 Ed Edition Number.

KEY TO ADJOINING INDEXES

Sea	47	56
Sea	48	57
Sea	49	58



HOW TO ORDER A MAP. (see page 5 of the map catalogue).

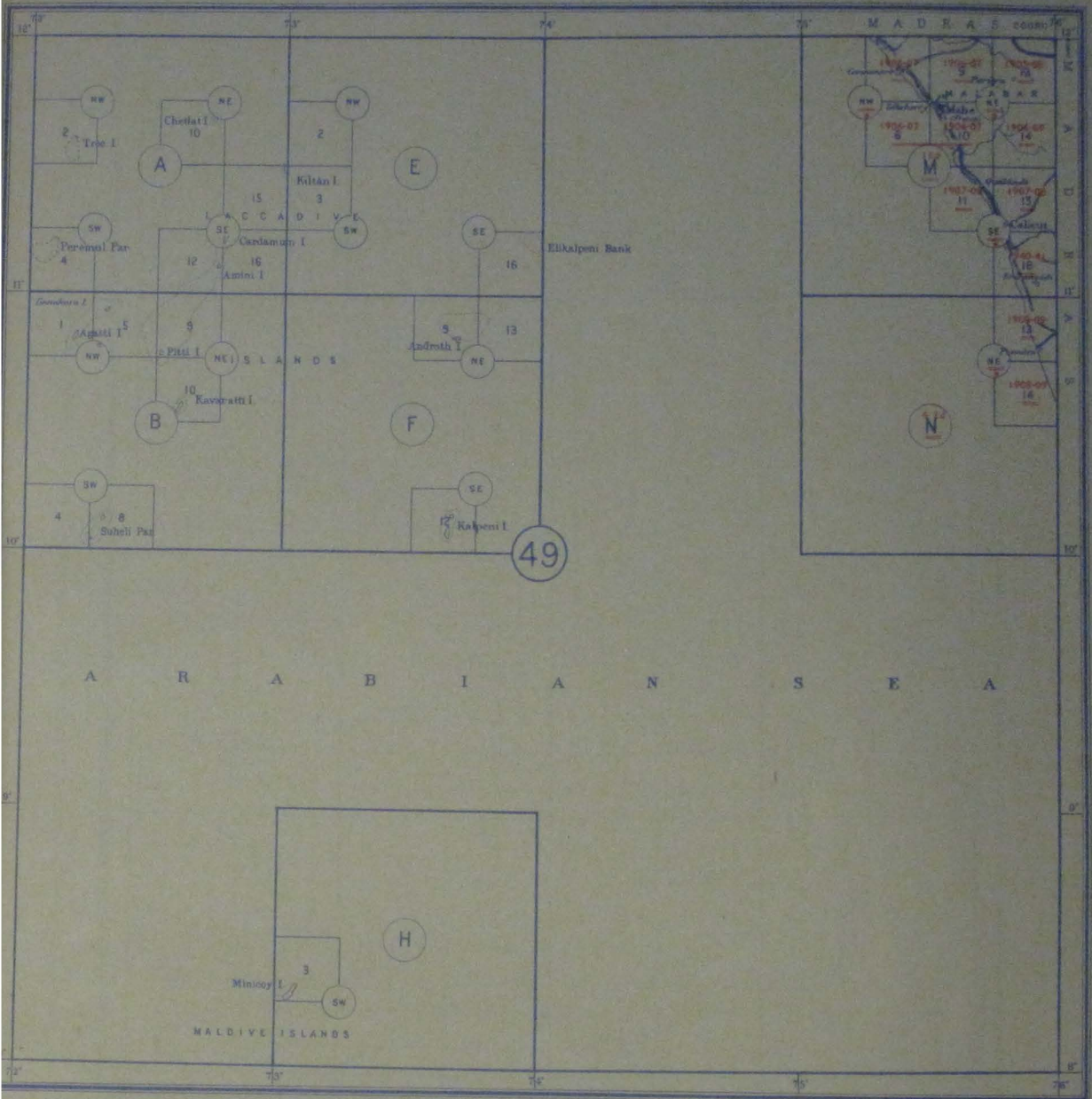
MAP MOUNTING. (see page 4 of the map catalogue).

OTHER MAPS. For larger scale maps of this area, including Forest Maps, please see Supplement to Map catalogue.

- HOW TO NAME A MAP.
- (1) The 1/4" Map ... 48 E.
 - (2) The 1/2" Map ... 48 M/SE.
 - (3) The 1" Map ... 48 P/15.

WHEN NAMING A MAP NEVER FORGET TO INCLUDE THE INDEX NUMBER 48

These maps will not be replaced when existing stocks are exhausted.



Scale of Index 1 inch = 32 miles. PRINTED BY THE SURVEY OF INDIA OFFICES (M.O.)

ONLY MAPS UNDERLINED IN RED ARE AVAILABLE, THE STYLE BEING INDICATED BY THE UNDERLINING AS EXPLAINED BELOW:—

- (a) — MODERN STYLE CONTOURED MAPS from surveys since 1905.
 - (b) — MODERN STYLE MAPS but older and less reliable than (a).
 - (c) OLD STYLE MAPS MOSTLY IN BLACK ONLY (with machine coloured boundaries) from surveys prior to 1905.
- N.B.—(1) Modern style maps, (a) and (b) measure about 24 by 19 inches. Some are combined. Many old style maps, (c) are double width and cover the area of two modern style maps. Combined maps are shown by continuous underlining in red below the two maps concerned.
(2) For price and further details regarding these maps, see page 4 of the map catalogue.
- 1922-26 Year of Survey 2 1/2 Edition Number.

KEY TO ADJOINING INDEXES

Sea	48	57
Sea	49	58
Sea	50	59

HOW TO NAME A MAP.

- (1) The 1/4" Map ... 49 M.
- (2) The 1/2" Map ... 49 M/SE
- (3) The 1" Map ... 49 M/15



HOW TO ORDER A MAP. (see page 5 of the map catalogue).

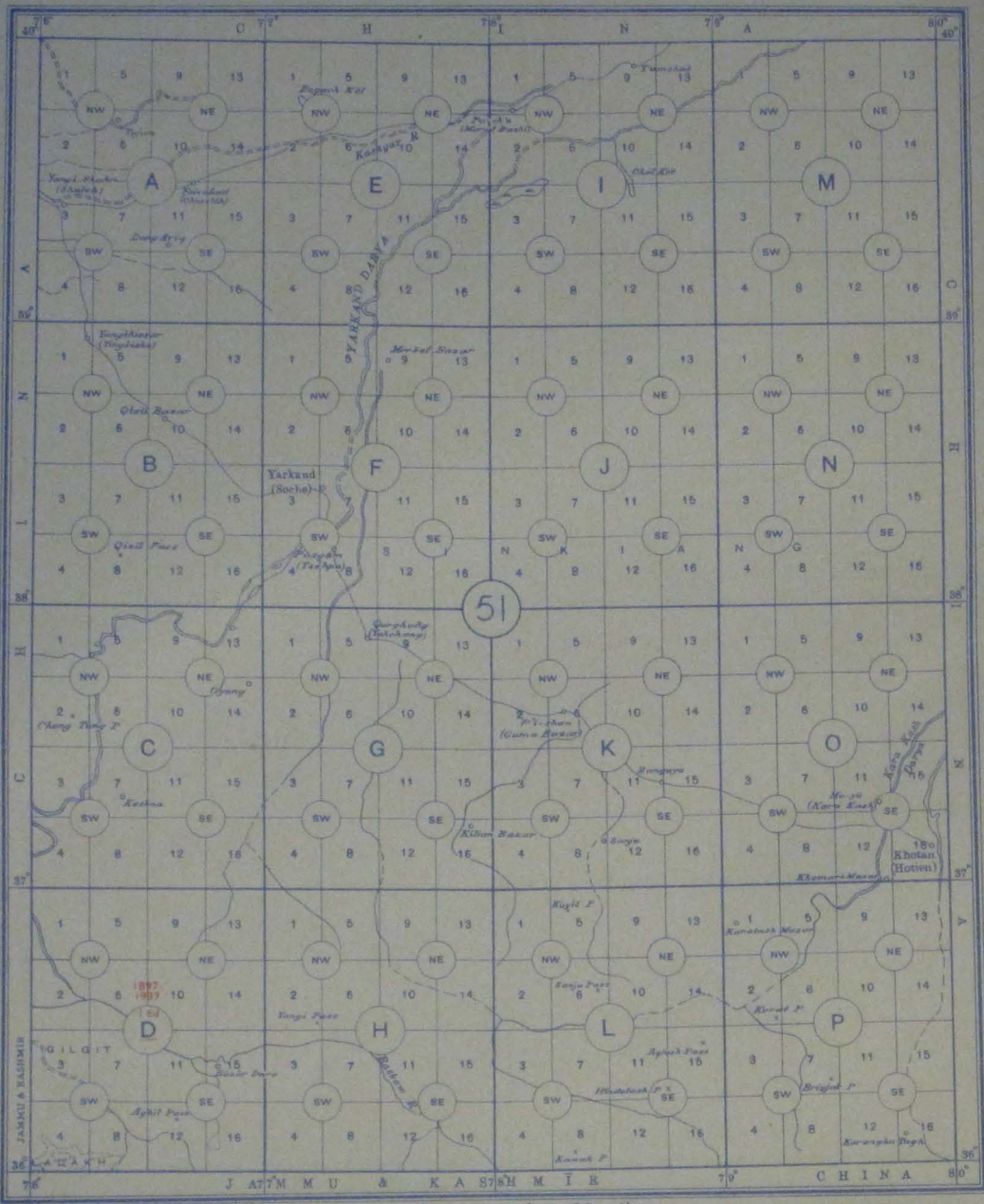
MAP MOUNTING. (see page 4 of the map catalogue).

OTHER MAPS. For larger scale maps of this area, including Forest Maps, please see Supplement to Map catalogue.

WHEN NAMING A MAP NEVER FORGET TO INCLUDE THE INDEX NUMBER 49

* These maps will not be reprinted when existing stocks are exhausted.

INDEX
No. 51



Scale of Index 1 inch = 32 miles.

PRINTED AT THE SURVEY OF INDIA OFFICES (H.L.D.)

REG. NO. 4819 H.D. 49-1925

ONLY MAPS UNDERLINED IN RED ARE AVAILABLE, THE STYLE BEING INDICATED BY THE UNDERLINING AS EXPLAINED BELOW:—

- (a) — MODERN STYLE CONTOURED MAPS from surveys since 1905.
- (b) — MODERN STYLE MAPS but older and less reliable than (a).
- (c) — OLD STYLE MAPS MOSTLY IN BLACK ONLY (with machine coloured boundaries) from surveys prior to 1905.

N.B.—(1) Modern style maps, (a) and (b) measure about 24 by 19 inches. Some are combined. Many old style maps, (c) are double width and cover the area of two modern style maps. Combined maps are shown by continuous underlining in red below the two maps concerned.

(2) For price and further details regarding these maps, see page 4 of the map catalogue.

1933-36 Year of Survey

2 Ed Edition Number.

KEY TO ADJOINING INDEXES

42	51	60
43	52	61



HOW TO NAME A MAP.

- (1) The 1/4" Map ... 51 F.
- (2) The 1/2" Map ... 51 M/SW.
- (3) The 1" Map ... 51 P/7.

Letter of the 1/4 inch map

Numbers of the 1 inch maps

HOW TO ORDER A MAP. (see page 5 of the map catalogue).

MAP MOUNTING. (see page 4 of the map catalogue).

OTHER MAPS. For larger scale maps of this area, including Forest Maps please see Supplement to Map Catalogue

WHEN NAMING A MAP NEVER FORGET TO INCLUDE THE INDEX NUMBER 51

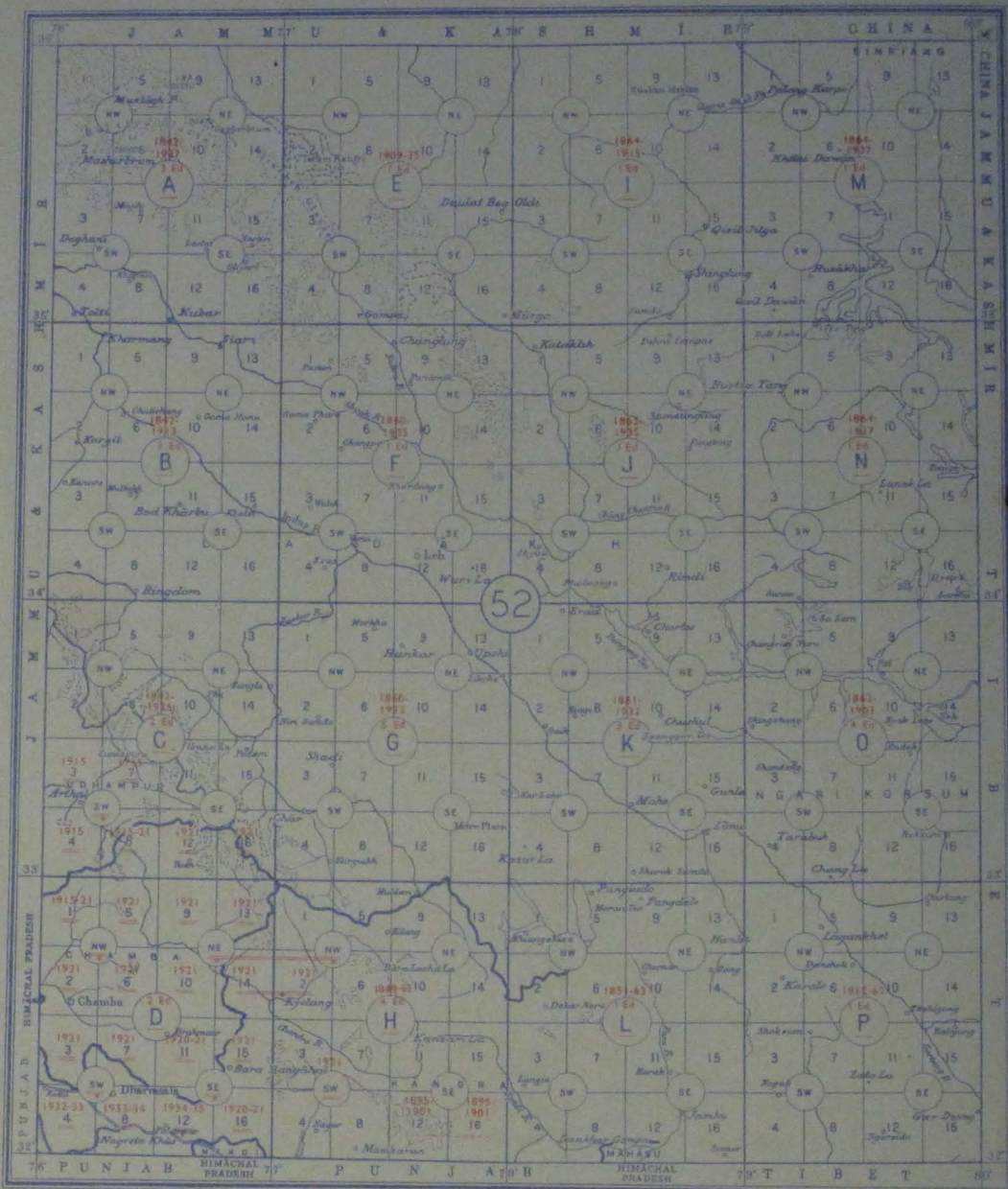


FIG. NO. 4810 H.O. 48320L

Scale of Index 1 inch = 32 miles.

PRINTED AT THE SURVEY OF INDIA OFFICE (M. I. O.)

ONLY MAPS UNDERLINED IN RED ARE AVAILABLE, THE STYLE BEING INDICATED BY THE UNDERLINING AS EXPLAINED BELOW:—

- (a) — MODERN STYLE CONTOURED MAPS from surveys since 1905.
- (b) — MODERN STYLE MAPS but older and less reliable than (a).
- (c) — OLD STYLE MAPS MOSTLY IN BLACK ONLY (with machine coloured boundaries) from surveys prior to 1905.

N.B.—(1) Modern style maps, (a) and (b) measure about 24 by 19 inches. Some are combined. Many old style maps, (c) are double width and cover the area of two modern style maps. Combined maps are shown by continuous underlining in red below the two maps concerned.

(2) For price and further details regarding these maps, see page 4 of the map catalogue.

1920-21 Year of Survey, 2 Ed Edition Number.

KEY TO ADJOINING INDEXES

42	51	60
43	<u>52</u>	61
44	53	62

Index No.

A	E	I	M
B	F	J	N
C	G	K	O
D	H	L	P

52

Quadrant letters of the 1/4 inch maps

HOW TO ORDER A MAP. (see page 5 of the map catalogue).

MAP MOUNTING. (see page 4 of the map catalogue).

HOW TO NAME A MAP.

- (1) The 1/4" Map ... 52 D.
- (2) The 1/2" Map ... 52 M/SW.
- (3) The 1" Map ... 52 P/8.

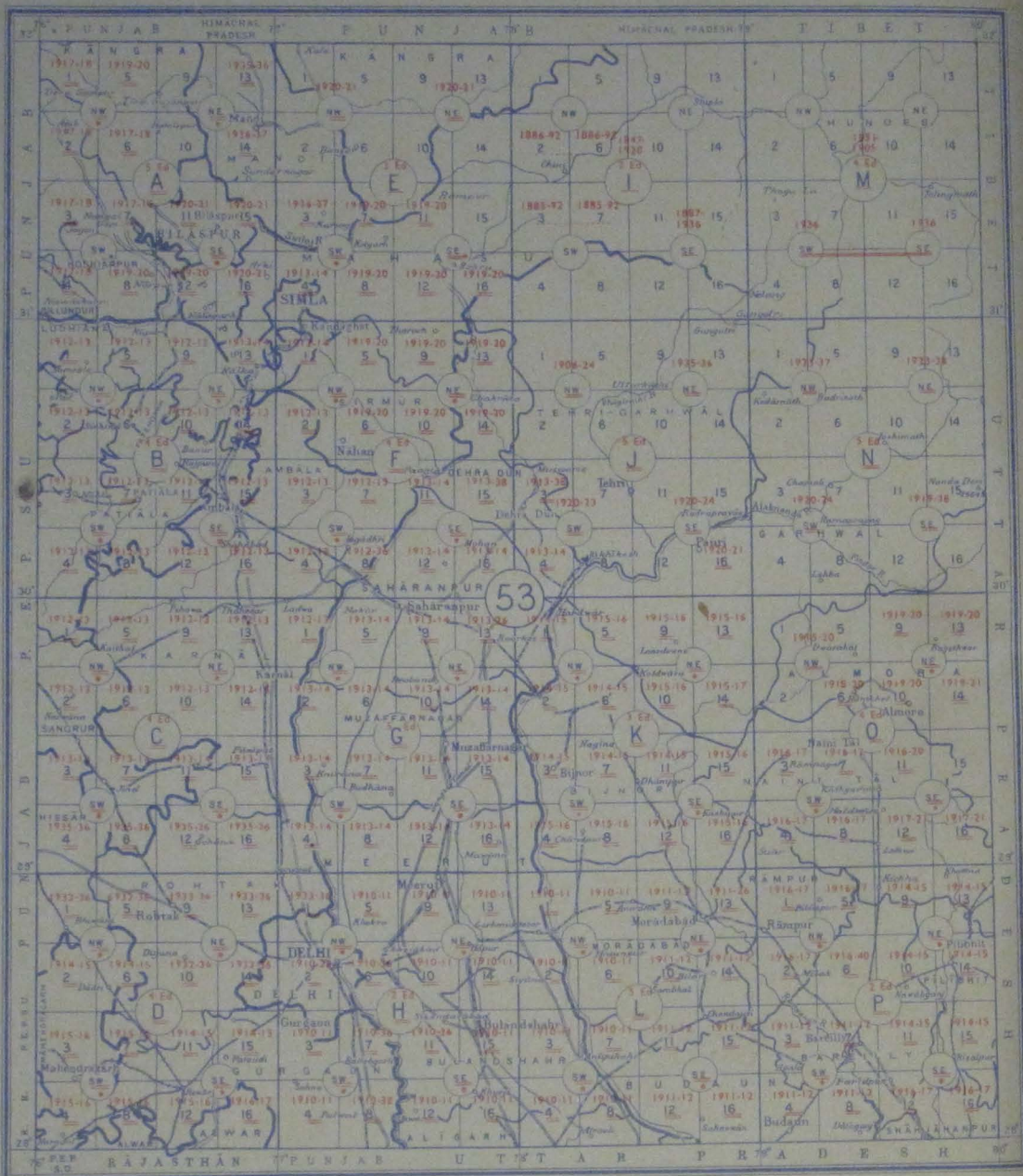
Letter of the 1/4 inch map

Numbers of the 1/4 inch map

OTHER MAPS. For larger scale maps of this area, including Forest Maps, please see Supplement to Map catalogue.

WHEN NAMING A MAP NEVER FORGET TO INCLUDE THE INDEX NUMBER 52

* These maps will not be re-issued when working sheets are out-printed.



Scale of Index 1 inch = 32 miles.

PRINTED AT THE SURVEY OF INDIA OFFICES IN DELHI.

Map No. 4813 Map 49-6300.

ONLY MAPS UNDERLINED IN RED ARE AVAILABLE, THE STYLE BEING INDICATED BY THE UNDERLINING AS EXPLAINED BELOW:—

- (a) — MODERN STYLE CONTOURED MAPS from surveys since 1905.
- (b) — MODERN STYLE MAPS but older and less reliable than (a).
- (c) — OLD STYLE MAPS MOSTLY IN BLACK ONLY (with machine coloured boundaries) from surveys prior to 1905.

N.B.—(1) Modern style maps, (a) and (b) measure about 24 by 19 inches. Some are combined. Many old style maps, (c) are double width and cover the area of the modern style maps. Combined maps are shown by continuous underlining in red below the two maps concerned.

(2) For price and further details regarding these maps, see page 4 of the map catalogue.

1932-36 Year of Survey 2 Ed Edition Number.

KEY TO ADJOINING INDEXES

43	52	61
44	53	62
45	54	63

Index No. —

A	E	I	M
B	F	J	N
53			
C	G	K	O
D	H	L	P

Quadrant letters of the 1/2 inch maps

Letter of the 1/4 inch map

Numbers of the 1/4 inch maps

HOW TO ORDER A MAP. (See page 5 of the map catalogue).

MAP MOUNTING. (see page 4 of the map catalogue).

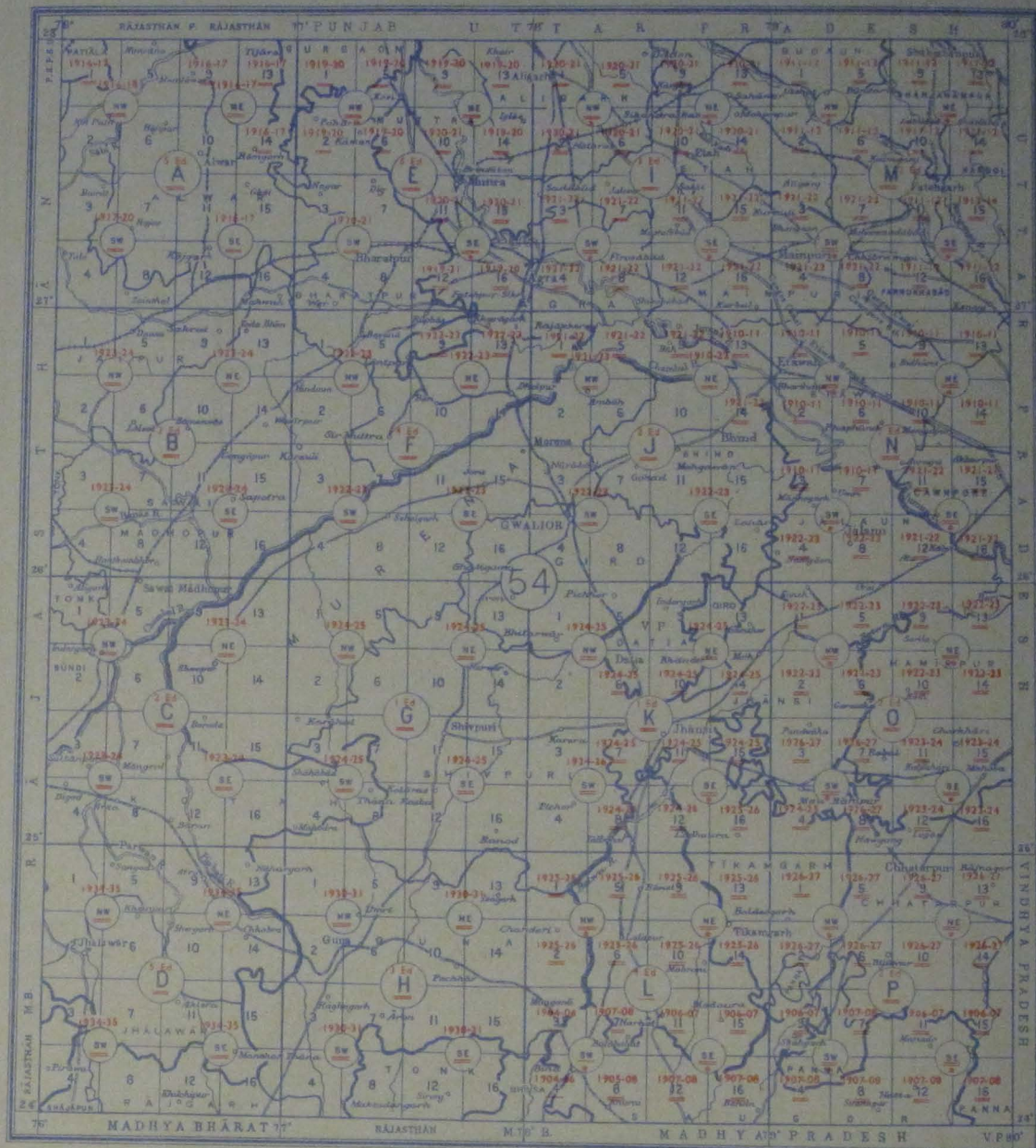
OTHER MAPS. For larger maps of this area, including Forest Maps please see Supplement to Map catalogue.

HOW TO NAME A MAP.

- (1) The 1/4" Map 53 H.
- (2) The 1/2" Map 53 M/NW.
- (3) The 1" Map 53 P/2.

WHEN NAMING A MAP NEVER FORGET TO INCLUDE THE INDEX NUMBER 53

*These maps will not be reprinted when existing stocks are exhausted.



FOR NO. 4810 H.D. 4899

Scale of Index 1 inch = 32 miles.

PRINTED AT THE SURVEY OF INDIA OFFICE, M.L.O.

ONLY MAPS UNDERLINED IN RED ARE AVAILABLE, THE STYLE BEING INDICATED BY THE UNDERLINING AS EXPLAINED BELOW:—

- (a) MODERN STYLE CONTOURED MAPS from surveys since 1905.
- (b) MODERN STYLE MAPS but older and less reliable than (a).
- (c) OLD STYLE MAPS MOSTLY IN BLACK ONLY (with machine coloured boundaries) from surveys prior to 1905.

N.B.—(1) Modern style maps, (a) and (b) measure about 24 by 19 inches. Some are combined. Many old style maps, (c) are double width and cover the area of two modern style maps. Combined maps are shown by continuous underlining in red below the two maps concerned.

(2) For price and further details regarding these maps, see page 4 of the map catalogue.

1932-36 Year of Survey 2 Ed Edition Number.

KEY TO ADJOINING INDEXES

44	53	62
45	<u>54</u>	63
46	55	64



HOW TO ORDER A MAP. (see page 5 of the map catalogue).

MAP MOUNTING (see page 4 of the map catalogue).

HOW TO NAME A MAP.

- (1) The 1/4" Map . . . 54 I
- (2) The 1/2" Map . . . 54 I/2W.
- (3) The 1" Map . . . 54 I/4

OTHER MAPS. For larger scale maps of this area, including Forest Maps, please see Supplement to Map catalogue.

WHEN NAMING A MAP NEVER FORGET TO INCLUDE THE INDEX NUMBER 54

* These maps will not be reprinted when existing stocks are exhausted.

INDEX
No. 55.



Map No. 4513 N.S. 55-4200

Scale of Index 1 inch = 32 miles.

PRINTED AT THE SURVEY OF INDIA OFFICES (N.L.O.)

ONLY MAPS UNDERLINED IN RED ARE AVAILABLE, THE STYLE BEING INDICATED BY THE UNDERLINING AS EXPLAINED BELOW:—

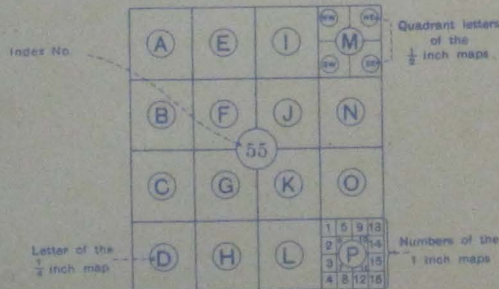
- (a) MODERN STYLE CONTOURED MAPS from surveys since 1905.
- (b) MODERN STYLE MAPS but older and less reliable than (a).
- (c) OLD STYLE MAPS MOSTLY IN BLACK ONLY (with machine coloured boundaries) from surveys prior to 1905.

N.B.—(1) Modern style maps, (a) and (b) measure about 24 by 19 inches. Some are combined. Many old style maps, (c) are double width and cover the area of two modern style maps. Combined maps are shown by continuous underlining in red below the two maps concerned.
(2) For price and further details regarding these maps, see page 4 of the map catalogue.

2 54 Edition Number.

KEY TO ADJOINING INDEXES

45	54	63
46	55	64
47	56	65



HOW TO ORDER A MAP. (see page 5 of the map catalogue).

MAP MOUNTING. (see page 4 of the map catalogue).

HOW TO NAME A MAP.

- (1) The 1/4" Map ... 55 O.
- (2) The 1/2" Map ... 55 O/SW.
- (3) The 1" Map ... 55 O/4.

OTHER MAPS. For larger scale maps of this area, including Forest Maps, please see Supplement to Map catalogue.

WHEN NAMING A MAP NEVER FORGET TO INCLUDE THE INDEX NUMBER 55



Scale of Index 1 inch = 32 miles. PRINTED AT THE SURVEY OF INDIA OFFICE (H. L. D.)

ONLY MAPS UNDERLINED IN RED ARE AVAILABLE, THE STYLE BEING INDICATED BY THE UNDERLINING AS EXPLAINED BELOW:—

- (a) MODERN STYLE CONTOURED MAPS from surveys since 1905.
 - (b) MODERN STYLE MAPS but older and less reliable than (a).
 - (c) OLD STYLE MAPS MOSTLY IN BLACK ONLY (with machine coloured boundaries) from surveys prior to 1905.
- N.B.—(1) Modern style maps, (a) and (b) measure about 24 by 19 inches. Some are combined. Many old style maps, (c) are double width and cover the area of two modern style maps. Combined maps are shown by continuous underlining in red below the two maps concerned.
(2) For price and further details regarding these maps, see page 4 of the map catalogue.

1933-36 Year of Survey. 2.54 Edition Number.

KEY TO ADJOINING INDEXES

46	55	64
47	56	65
48	57	66

Index No.

A	E	I	M
B	F	J	N
C	G	K	O
D	H	L	P

Quadrant letters of the 1/2 inch maps

HOW TO ORDER A MAP. (see page 5 of the map catalogue).

MAP MOUNTING. (see page 4 of the map catalogue).

OTHER MAPS. For larger scale maps of this area, including Forest Maps, please see Supplement to Map catalogue.

HOW TO NAME A MAP.

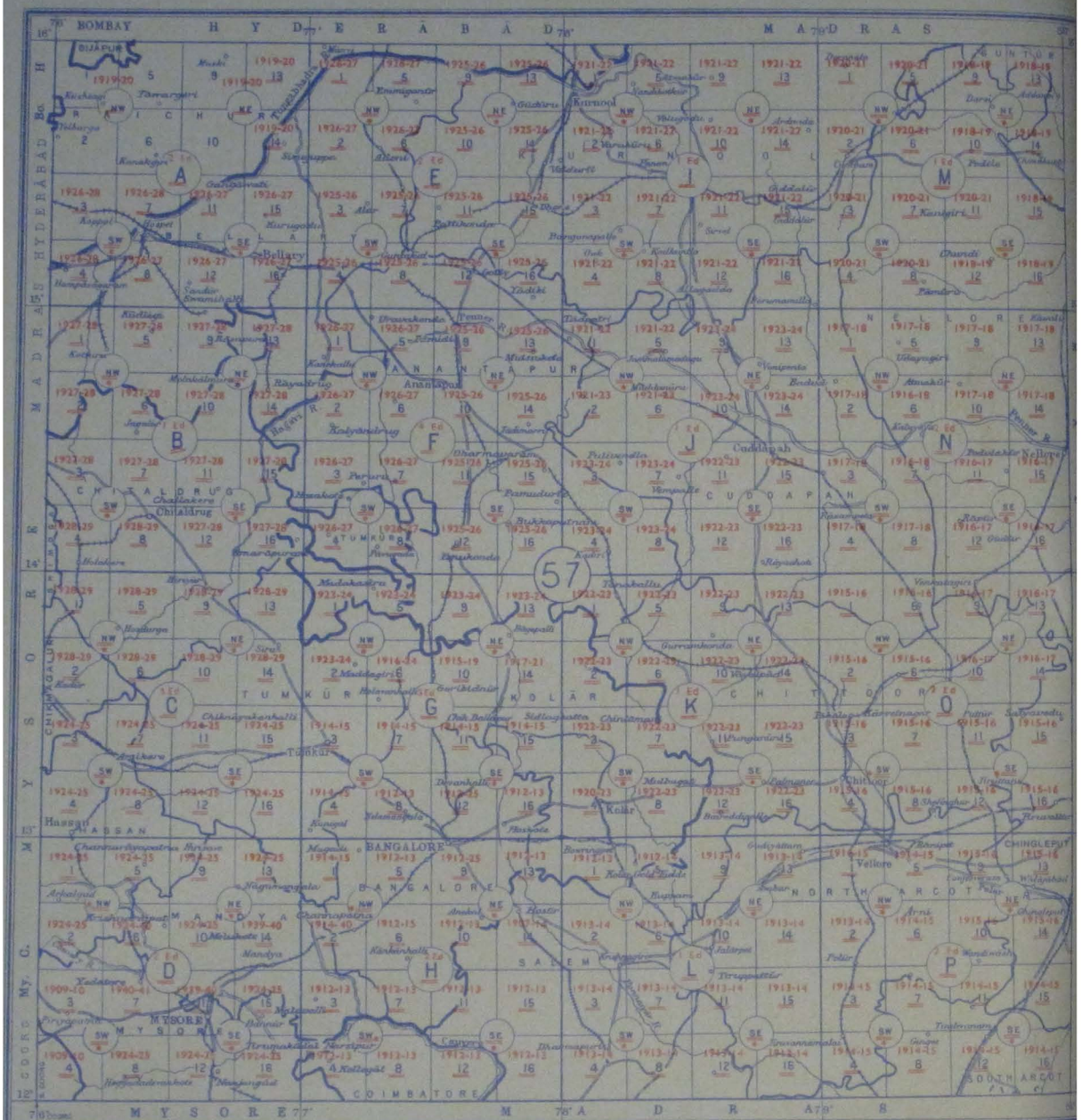
- (1) The 1/4" Map 56 K.
- (2) The 1/2" Map 56 K/SW.
- (3) The 1" Map 56 K/7.

Letter of the 1/4 inch map

Numbers of the 1 inch maps

WHEN NAMING A MAP NEVER FORGET TO INCLUDE THE INDEX NUMBER 56

* These maps will not be reprinted when printing stocks are exhausted.



Scale of Index 1 inch = 32 miles.

PRINTED AT THE SURVEY OF INDIA OFFICE (H.O.)

IND. No. 4819 H. 4. 59-1930

ONLY MAPS UNDERLINED IN RED ARE AVAILABLE, THE STYLE BEING INDICATED BY THE UNDERLINING AS EXPLAINED BELOW:—

- (a) MODERN STYLE CONTOURED MAPS from surveys since 1905.
- (b) MODERN STYLE MAPS but older and less reliable than (a).
- (c) OLD STYLE MAPS MOSTLY IN BLACK ONLY (with machine coloured boundaries) from surveys prior to 1905.

N.B.—(1) Modern style maps, (a) and (b) measure about 24 by 19 inches. Some are combined. Many old style maps, (c) are double width and cover the area of two modern style maps. Combined maps are shown by continuous underlining in red below the two maps concerned.

(2) For price and further details regarding these maps, see page 4 of the map catalogue.

1933-34 Year of Survey

3 Ed Edition Number.

KEY TO ADJOINING INDEXES

47	56	65
48	57	66
49	58	67

Index No.

A	E	I	M
B	F	J	N
C	G	K	O
D	H	L	P

Quadrant letters of the 1/2 inch maps

Numbers of the 1 inch maps

HOW TO ORDER A MAP. (see page 5 of the map catalogue).

MAP MOUNTING. (see page 4 of the map catalogue).

OTHER MAPS. For larger scale maps of this area, including Forest Maps, please see Supplement to Map catalogue.


HOW TO NAME A MAP.

- (1) The 1/4" Map ... 57 D
- (2) The 1/2" Map ... 57 D/SE
- (3) The 1" Map ... 57 D/11

Letter of the 1/2 inch map

WHEN NAMING A MAP NEVER FORGET TO INCLUDE THE INDEX NUMBER 57

* These maps will not be reprinted when existing stocks are exhausted.



Scale of Index 1 inch = 32 miles.

PRINTED BY THE SURVEY OF INDIA OFFICE, DELHI.

ONLY MAPS UNDERLINED IN RED ARE AVAILABLE, THE STYLE BEING INDICATED BY THE UNDERLINING AS EXPLAINED BELOW:—

- (a) MODERN STYLE CONTOURED MAPS from surveys since 1905.
- (b) MODERN STYLE MAPS but older and less reliable than (a).
- (c) OLD STYLE MAPS MOSTLY IN BLACK ONLY (with machine coloured boundaries) from surveys prior to 1905.

N.B.—(1) Modern style maps, (a) and (b) measure about 24 by 19 inches. Some are combined. Many old style maps, (c) are double width and cover the area of two modern style maps. Combined maps are shown by continuous underlining in red below the two maps concerned.
(2) For price and further details regarding these maps, see page 4 of the map catalogue.

1922-24 Year of Survey 2 Ed Edition Number.

KEY TO ADJOINING INDEXES

48	57	66
49	58	67
50	59	68

Index No.

A	E	I	M
B	F	J	N
C	G	K	O
D	H	L	P

Quadrant letters of the 2 inch map

Numbers of the 1 inch map

HOW TO ORDER A MAP. (see page 5 of the map catalogue.)

MAP MOUNTING. (see page 4 of the map catalogue.)


OTHER MAPS. For larger scale maps of this area, including Forest Maps, please see Supplement to Map catalogue.

- HOW TO NAME A MAP.
- (1) The 1 1/4" Map 58 K
 - (2) The 1/2" Map 58 K/NE
 - (3) The 1" Map 58 K/1

WHEN NAMING A MAP NEVER FORGET TO INCLUDE THE INDEX NUMBER 58

*These maps will not be reprinted when existing stocks are exhausted.

INDEX
No. 62.



Scale No. 4916 M 2/45-8300

Scale of Index 1 inch = 32 miles.

PRINTED AT THE SURVEY OF INDIA OFFICES (M.D.)

ONLY MAPS UNDERLINED IN RED ARE AVAILABLE, THE STYLE BEING INDICATED BY THE UNDERLINING AS EXPLAINED BELOW:—

- (a) MODERN STYLE CONTOURED MAPS from surveys since 1905.
- (b) MODERN STYLE MAPS but older and less reliable than (a).
- (c) OLD STYLE MAPS MOSTLY IN BLACK ONLY (with machine coloured boundaries) from surveys prior to 1905.
- 1932-36 Year of Survey.

N.B.—(1) Modern style maps, (a) and (b) measure about 24 by 19 inches. Some are combined. Many old style maps, (c) are double width and cover the area of two modern style maps. Combined maps are shown by continuous underlining in red below the two maps concerned.

(2) For price and further details regarding these maps, see page 4 of the map catalogue.

3 Ed Edition Number.

KEY TO ADJOINING INDEXES

52	61	70
63	62	71
54	65	72

Index No.

A	E	I	M
B	F	J	N
62			
C	G	K	O
D	H	L	P

Quadrant letters of the 1/4 inch maps

HOW TO NAME A MAP.

- (1) The 1/4" Map ... 62 E.
(2) The 1/2" Map ... 62 E/SW.
(3) The 1" Map ... 62 E/8.

Letter of the 1/4 inch map

Numbers of the 1 inch maps

HOW TO ORDER A MAP. (see page 5 of the map catalogue).

MAP MOUNTING. (see page 4 of the map catalogue).

OTHER MAPS. For larger scale maps of this area, including Forest Maps, please see Supplement to Map catalogue.

WHEN NAMING A MAP NEVER FORGET TO INCLUDE THE INDEX NUMBER 62

* These maps will not be reprinted when existing stocks are exhausted.



REL. NO. 1912 H.D. 42-2105

Scale of Index 1 inch = 32 miles.

PRINTED AT THE SURVEY OF INDIA OFFICE (M.D.).

ONLY MAPS UNDERLINED IN RED ARE AVAILABLE, THE STYLE BEING INDICATED BY THE UNDERLINING AS EXPLAINED BELOW:—

- (a) MODERN STYLE CONTOURED MAPS from surveys since 1905.
- (b) MODERN STYLE MAPS but older and less reliable than (a).
- (c) OLD STYLE MAPS MOSTLY IN BLACK ONLY (with machine coloured boundaries) from surveys prior to 1905.

N.B.—(1) Modern style maps, (a) and (b) measure about 24 by 19 inches. Some are combined. Many old style maps, (c) are double width and cover the area of two modern style maps. Combined maps are shown by continuous underlining in red below the two maps concerned.

(2) For price and further details regarding these maps, see page 4 of the map catalogue.

1922-24 Year of Survey. 2 84 Edition Number.

KEY TO ADJOINING INDEXES

53	62	71
54	63	72
55	64	73

Index No.

A	E	I	M
B	F	J	N
C	G	K	O
D	H	L	P

Quadrant letters of the 1/2 inch maps

Letter of the 1/2 inch map

Numbers of the 1 inch maps

HOW TO ORDER A MAP. (see page 5 of the map catalogue).

MAP MOUNTING. (see page 4 of the map catalogue).

HOW TO NAME A MAP.


- (1) The 1/4" Map 63 G.
- (2) The 1/2" Map 63 M/SE.
- (3) The 1" Map 63 P/15.

OTHER MAPS. For larger scale maps of this area, including Forest Maps, please see Supplement to Map catalogue.

WHEN NAMING A MAP NEVER FORGET TO INCLUDE THE INDEX NUMBER 63

* These maps will not be reprinted when existing stocks are exhausted.

INDEX
No. 64.



Scale of Index 1 inch = 32 miles.

PRINTED AT THE SURVEY OF INDIA OFFICES (M. L. O.)

ONLY MAPS UNDERLINED IN RED ARE AVAILABLE, THE STYLE BEING INDICATED BY THE UNDERLINING AS EXPLAINED BELOW:—

- (a) MODERN STYLE CONTOURED MAPS from surveys since 1905.
- (b) MODERN STYLE MAPS but older and less reliable than (a).
- (c) OLD STYLE MAPS MOSTLY IN BLACK ONLY (with machine coloured boundaries) from surveys prior to 1905.

N.B.—(1) Modern style maps, (a) and (b) measure about 24 by 19 inches. Some are combined. Many old style maps, (c) are double width and cover the area of two modern style maps. Combined maps are shown by continuous underlining in red below the two maps concerned.

(2) For price and further details regarding these maps, see page 4 of the map catalogue.

2 Ed Edition Number.

KEY TO ADJOINING INDEXES

54	63	72
55	<u>64</u>	73
56	65	74

Index No.

A	E	I	M
B	F	J	N
64			
C	G	K	O
D	H	L	P

Quadrant letters of the 1/2 inch maps

Letter of the 1/4 inch map

Numbers of the 1 inch maps

HOW TO ORDER A MAP. (see page 5 of the map catalogue).

MAP MOUNTING. (see page 4 of the map catalogue).

OTHER MAPS. For larger scale maps of this area, including Forest Maps, please see Supplement to Map catalogue.

HOW TO NAME A MAP.

- (1) The 1/4" Map ... 64 D.
- (2) The 1/2" Map ... 64 M/SE.
- (3) The 1" Map ... 64 P/11.

WHEN NAMING A MAP NEVER FORGET TO INCLUDE THE INDEX NUMBER 64

* These maps will not be reprinted when existing stocks are exhausted



Map No. 4910 N.O. 88-4300

Scale of Index 1 inch = 32 miles.

Printed at the Survey of India Office (M.D.)

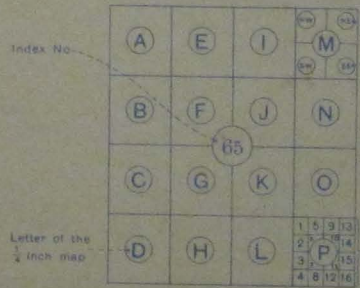
ONLY MAPS UNDERLINED IN RED ARE AVAILABLE, THE STYLE BEING INDICATED BY THE UNDERLINING AS EXPLAINED BELOW:-

- (a) MODERN STYLE CONTOURED MAPS from surveys since 1905.
- (b) MODERN STYLE MAPS but older and less reliable than (a).
- (c) OLD STYLE MAPS MOSTLY IN BLACK ONLY (with machine coloured boundaries) from surveys prior to 1905.

N.B.—(1) Modern style maps, (a) and (b) measure about 24 by 19 inches. Some are combined. Many old style maps, (c) are double width and cover the area of two modern style maps. Combined maps are shown by continuous underlining in red below the two maps concerned.
(2) For price and further details regarding these maps, see page 4 of the map catalogue.
3 Ed Edition Number.

KEY TO ADJOINING INDEXES

55	64	73
56	65	74
57	66	Sea



Quadrant letters of the 1/4 inch maps

HOW TO ORDER A MAP. (see page 5 of the map catalogue.)

MAP MOUNTING. (see page 4 of the map catalogue.)

HOW TO NAME A MAP.

- (1) The 1/4" Map 65 O
- (2) The 1/2" Map 65 O/NW
- (3) The 1" Map 65 O/6

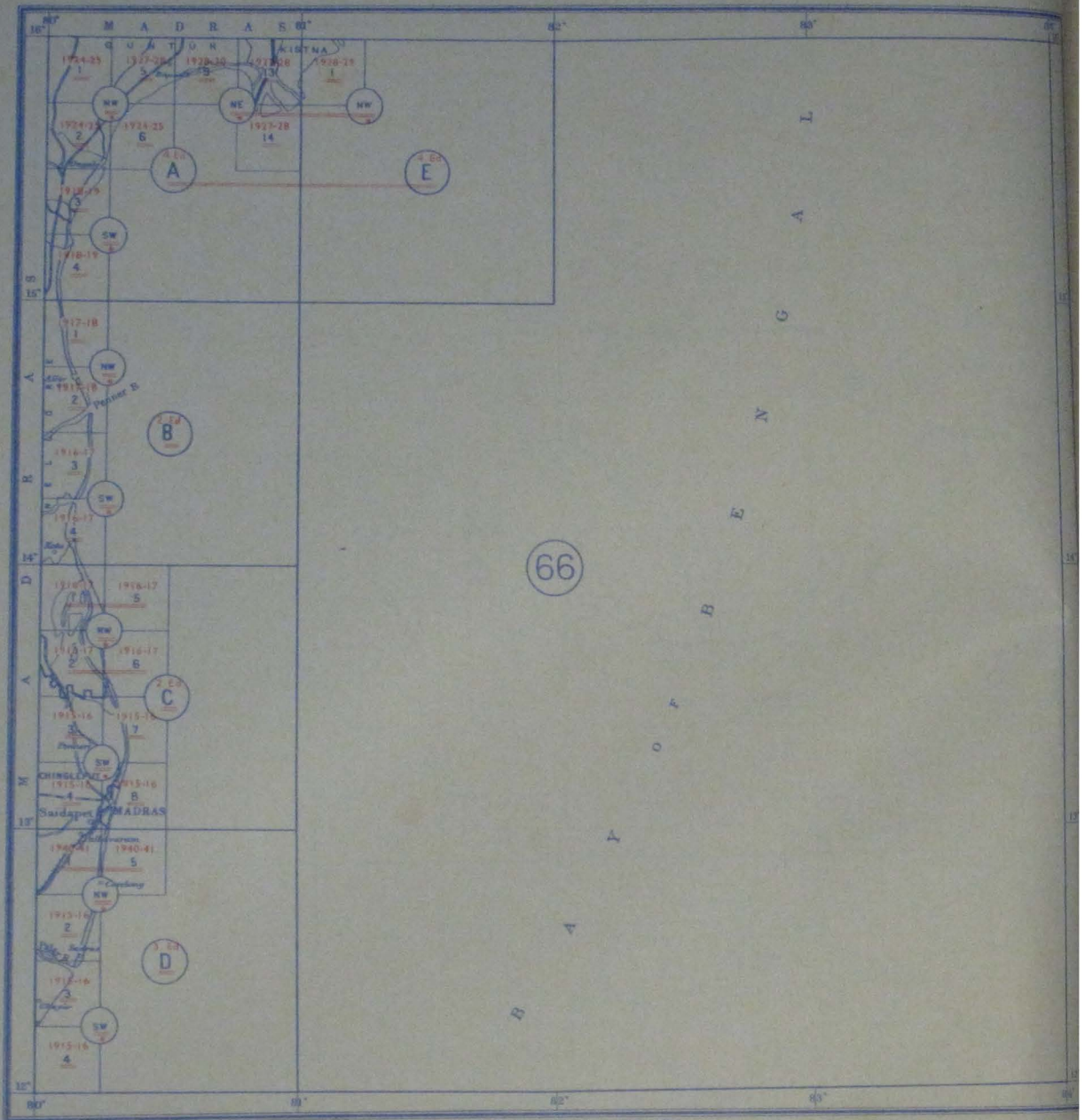
Letter of the 1/4 inch map

Numbers of the 1 inch map

OTHER MAPS. For larger scale maps of this area, including Forest Maps, please see Supplement to Map catalogue.

WHEN NAMING A MAP NEVER FORGET TO INCLUDE THE INDEX NUMBER 65

* These maps will not be reprinted when existing stocks are exhausted.



Scale of Index 1 inch = 32 miles.

PRINTED AT THE SURVEY OF INDIA OFFICE (M.O.)

ONLY MAPS UNDERLINED IN RED ARE AVAILABLE, THE STYLE BEING INDICATED BY THE UNDERLINING AS EXPLAINED BELOW:—

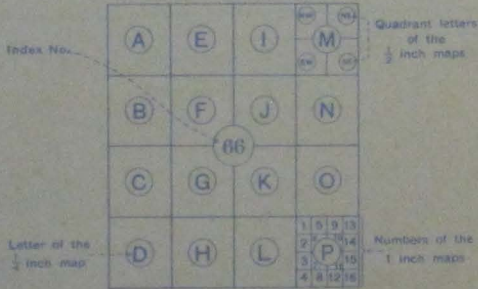
- (a) MODERN STYLE CONTOURED MAPS from surveys since 1905.
- (b) MODERN STYLE MAPS but older and less reliable than (a).
- (c) OLD STYLE MAPS MOSTLY IN BLACK ONLY (with machine coloured boundaries) from surveys prior to 1905.

N.B.—(1) Modern style maps, (a) and (b) measure about 24 by 19 inches. Some are combined. Many old style maps, (c) are double width and cover the area of two modern style maps. Combined maps are shown by continuous underlining in red below the two maps concerned.
(2) For price and further details regarding these maps, see page 4 of the map catalogue.

1932-36 Year of Survey 2 88 Edition Number.

KEY TO ADJOINING INDEXES

56	65	74
57	66	Sea
58	67	Sea



HOW TO ORDER A MAP. (see page 5 of the map catalogue).

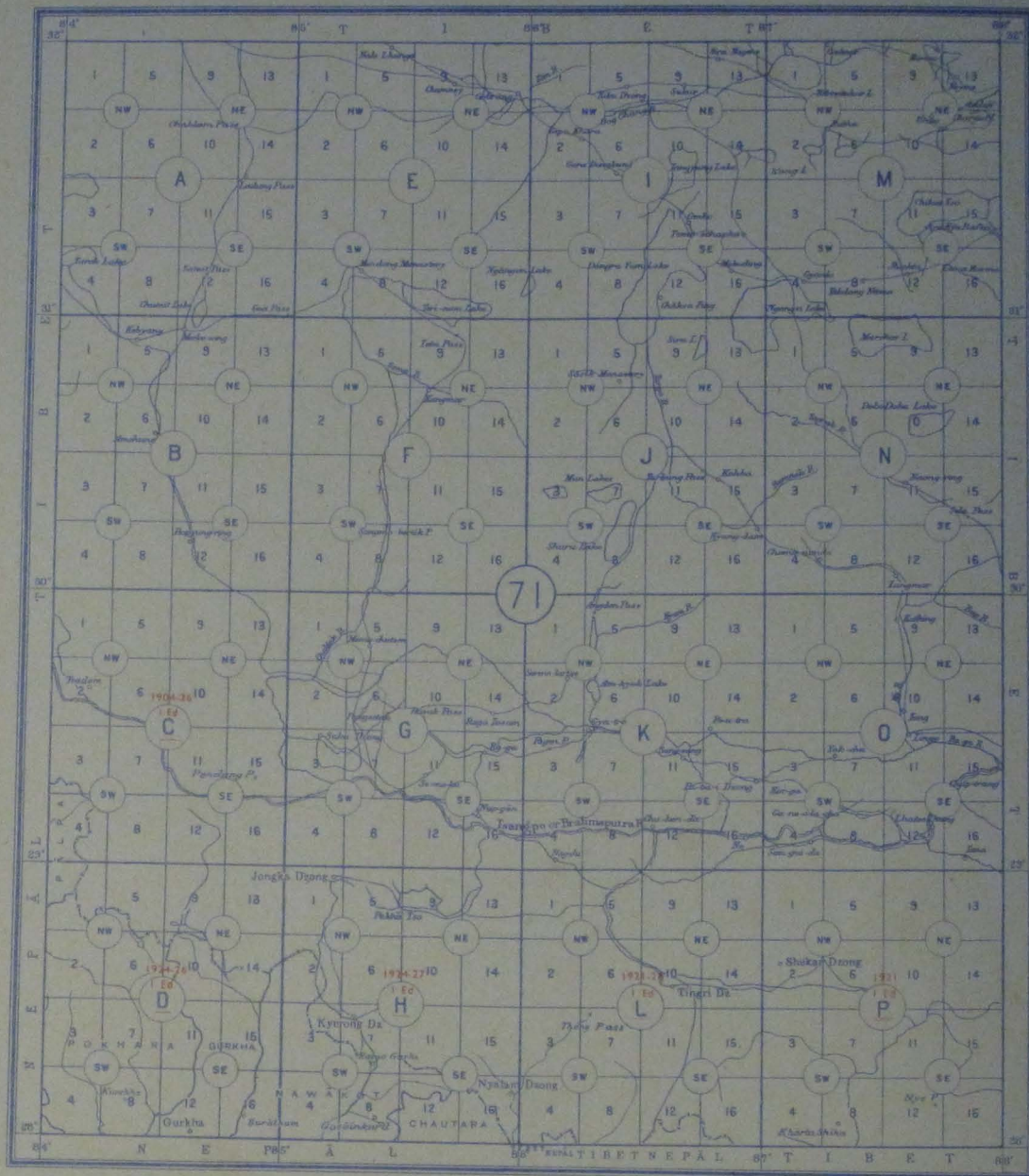
MAP MOUNTING. (see page 4 of the map catalogue).

OTHER MAPS. For larger scale maps of this area, including Forest Maps, please see Supplement to Map catalogue.

- HOW TO NAME A MAP.
- (1) The 1/4" Map ... 66 C.
 - (2) The 1/2" Map ... 66 C/SW.
 - (3) The 1" Map ... 66 C/8.

WHEN NAMING A MAP NEVER FORGET TO INCLUDE THE INDEX NUMBER 66

* These maps will not be reproduced when existing stocks are exhausted



REG. NO. 4810 H.O.A.F. 6208

PRINTED AT THE SURVEY OF INDIA OFFICE DELHI

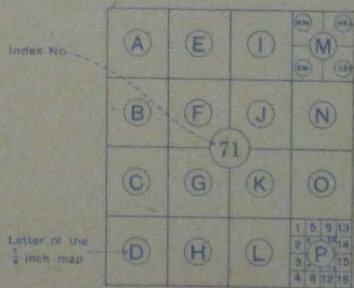
ONLY MAPS UNDERLINED IN RED ARE AVAILABLE. THE STYLE BEING INDICATED BY THE UNDERLINING AS EXPLAINED BELOW:—

- (a) — MODERN STYLE CONTOURED MAPS from surveys since 1905.
- (b) — MODERN STYLE MAPS but older and less reliable than (a).
- (c) — OLD STYLE MAPS MOSTLY IN BLACK ONLY (with machine coloured boundaries) from surveys prior to 1905.

N.B.—(1) Modern style maps, (a) and (b) measure about 24 by 19 inches. Some are combined. Many old style maps, (c) are double width and cover the area of two modern style maps. Combined maps are shown by continuous underlining in red below the two maps concerned.
(2) For price and further details regarding these maps, see page 4 of the map catalogue.

KEY TO ADJOINING INDEXES

61	70	76
62	<u>71</u>	77
63	72	78



HOW TO ORDER A MAP. (see page 5 of the map catalogue).

MAP MOUNTING. (see page 4 of the map catalogue).

HOW TO NAME A MAP.

- (1) The 1/4" Map ... 71 D.
- (2) The 1/2" Map ... 71 D/SE
- (3) The 1" Map ... 71 D/12

OTHER MAPS. For larger scale maps of this area, including Forest Maps, please see Supplement to Map catalogue.

WHEN NAMING A MAP NEVER FORGET TO INCLUDE THE INDEX NUMBER 71

INDEX
No. 72.



Scale of Index 1 inch = 32 miles.

PRINTED AT THE SURVEY OF INDIA OFFICES (N.A.O.)

ONLY MAPS UNDERLINED IN RED ARE AVAILABLE. THE STYLE BEING INDICATED BY THE UNDERLINING AS EXPLAINED BELOW:

- (a) MODERN STYLE CONTOURED MAPS from surveys since 1905.
- (b) MODERN STYLE MAPS but older and less reliable than (a).
- (c) OLD STYLE MAPS MOSTLY IN BLACK ONLY (with machine coloured boundaries) from surveys prior to 1905.

N.B.—(1) Modern style maps, (a) and (b) measure about 24 by 19 inches. Some are combined. Many old style maps, (c) are double width and cover the area of two modern style maps. Combined maps are shown by continuous underlining in red below the two maps concerned.

(2) For price and further details regarding these maps, see page 4 of the map catalogue.

1923-36 Year of Survey 3 Ed Edition Number.

INDEX TO ADJOINING INDEXES

62	71	77
63	<u>72</u>	78
64	73	79



HOW TO NAME A MAP.

- (1) The 1/4" Map 72 E.
- (2) The 1/2" Map 72 M/NW.
- (3) The 1" Map 72 P/6.

HOW TO ORDER A MAP. (see page 5 of the map catalogue).

MAP MOUNTING. (see page 4 of the map catalogue).

OTHER MAPS. For larger scale maps of this area, including Forest Maps please see Supplement to Map catalogue.

WHEN NAMING A MAP NEVER FORGET TO INCLUDE THE INDEX NUMBER 72

* These maps will not be reprinted when existing stocks are exhausted.



REL. NO. 4874.H.D.XI-4800.

Scale of Index 1 inch = 32 miles.

PRINTED AT THE SURVEY OF INDIA OFFICES (M. L. O.).

ONLY MAPS UNDERLINED IN RED ARE AVAILABLE, THE STYLE BEING INDICATED BY THE UNDERLINING AS EXPLAINED BELOW:—

- (a) — MODERN STYLE CONTOURED MAPS from surveys since 1905.
- (b) — MODERN STYLE MAPS but older and less reliable than (a).
- (c) — OLD STYLE MAPS MOSTLY IN BLACK ONLY (with machine coloured boundaries) from surveys prior to 1905.

N.B.—(1) Modern style maps, (a) and (b) measure about 24 by 19 inches. Some are combined. Many old style maps, (c) are double width and cover the area of two modern style maps. Combined maps are shown by continuous underlining in red below the two maps concerned.

(2) For price and further details regarding these maps, see page 4 of the map catalogue.

1932-36 Year of Survey.

3 Ed Edition Number.

KEY TO ADJOINING INDEXES

63	72	78
64	73	79
65	74	Sea

Index No.

A	E	I	M
B	F	J	N
C	G	K	O
D	H	L	P

Quadrant letters of the 1/2 inch maps

Letter of the 1/4 inch map

Numbers of the 1 inch maps

HOW TO ORDER A MAP. (see page 5 of the map catalogue).

MAP MOUNTING. (see page 4 of the map catalogue).

HOW TO NAME A MAP.

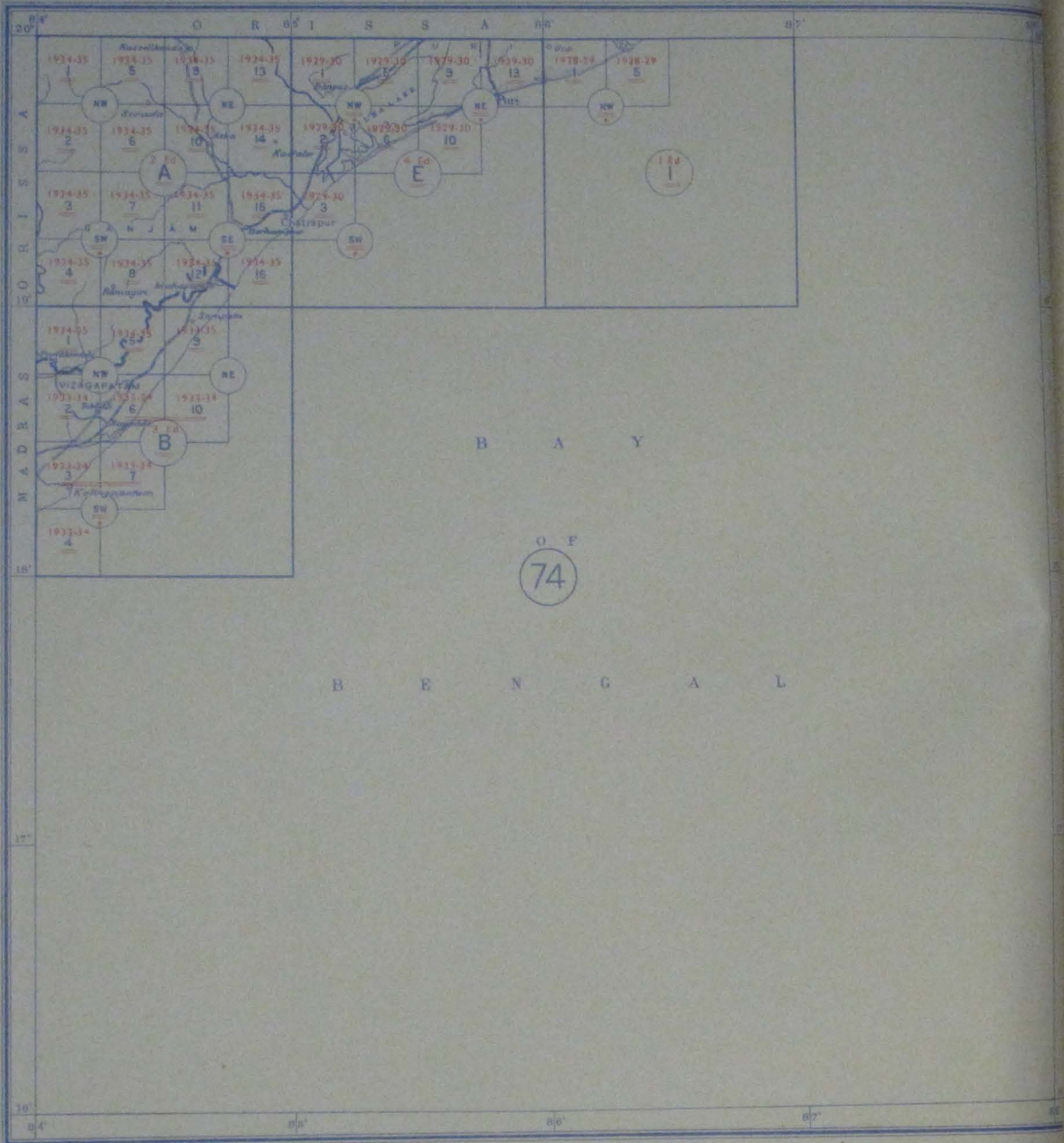
- (1) The 1/4" Map ... 73 H.
- (2) The 1/2" Map ... 73 M/SE.
- (3) The 1" Map ... 73 P/15.

OTHER MAPS. For larger scale maps of this area, including Forest Maps, please see Supplement to Map catalogue.

WHEN NAMING A MAP NEVER FORGET TO INCLUDE THE INDEX NUMBER 73

* These maps will not be reprinted when existing stocks are exhausted.

INDEX
No. 74.



Scale of Index 1 inch = 82 miles. PRINTED AT THE SURVEY OF INDIA OFFICE (INDIA)

ONLY MAPS UNDERLINED IN RED ARE AVAILABLE, THE STYLE BEING INDICATED BY THE UNDERLINING AS EXPLAINED BELOW:—

- (a) MODERN STYLE CONTOURED MAPS from surveys since 1905.
 - (b) MODERN STYLE MAPS but older and less reliable than (a).
 - (c) OLD STYLE MAPS MOSTLY IN BLACK ONLY (with machine coloured boundaries) from surveys prior to 1905.
- N.B.—(1) Modern style maps, (a) and (b) measure about 24 by 19 inches. Some are combined. Many old style maps, (c) are double width and cover the area of two modern style maps. Combined maps are shown by continuous underlining in red below the two maps concerned.
(2) For price and further details regarding these maps, see page 4 of the map catalogue.
- 1912-26 Year of Survey. 7 Ed Edition Number.

KEY TO ADJOINING INDEXES

64	73	79
65	74	Sea
65	Sea	Sea



HOW TO NAME A MAP.

- (1) The 1/4" Map ... 74 E.
- (2) The 1/2" Map ... 74 E/NE.
- (3) The 1" Map ... 74 E/13.

HOW TO ORDER A MAP. (see page 5 of the map catalogue).

MAP MOUNTING. (see page 4 of the map catalogue).

OTHER MAPS. For larger scale maps of this area, including Forest Maps, please see Supplement to Map Catalogue.

WHEN NAMING A MAP NEVER FORGET TO INCLUDE THE INDEX NUMBER 74

* These maps will not be reprinted when existing stocks are exhausted



FIG. NO. 4871 H.D. 10/1901

Scale of Index 1 inch = 32 miles.

PRINTED AT THE SURVEY OF INDIA OFFICES (I.L.O.)

ONLY MAPS UNDERLINED IN RED ARE AVAILABLE, THE STYLE BEING INDICATED BY THE UNDERLINING AS EXPLAINED BELOW:—

- (a) MODERN STYLE CONTOURED MAPS from surveys since 1905.
- (b) MODERN STYLE MAPS but older and less reliable than (a).
- (c) OLD STYLE MAPS MOSTLY IN BLACK ONLY (with machine coloured boundaries) from surveys prior to 1905.

N.B.—(1) Modern style maps, (a) and (b) measure about 24 by 19 inches. Some are combined. Many old style maps, (c) are double width and cover the area of two modern style maps. Combined maps are shown by continuous underlining in red below the two maps concerned.

(2) For price and further details regarding these maps, see page 4 of the map catalogue.

1932-36 Year of Survey. 2 Ed Edition Number.

KEY TO ADJOINING INDEXES

70	76	81
71	<u>77</u>	82
72	78	83



HOW TO ORDER A MAP. (see page 5 of the map catalogue).

MAP MOUNTING. (see page 4 of the map catalogue).

HOW TO NAME A MAP.

- (1) The 1/4" Map ... 77 D.
- (2) The 1/2" Map ... 77 M/NW.
- (3) The 1" Map ... 77 P/2.

Letter of the 1/2-inch map

Numbers of the 1 inch maps

OTHER MAPS. For larger scale maps of this area, including Forest Maps, please see Supplement to Map catalogue.

WHEN NAMING A MAP NEVER FORGET TO INCLUDE THE INDEX NUMBER 77



Pub. No. 4810 H.O. 49-1932.

Scale of Index 1 inch = 32 miles.

PRINTED AT THE SURVEY OF INDIA OFFICE (B.L.O.).

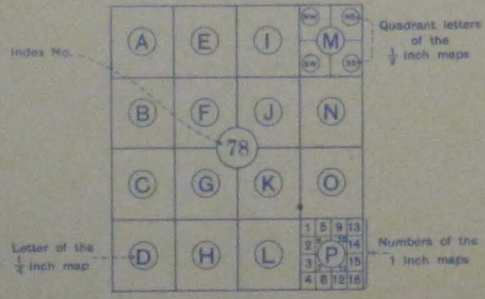
ONLY MAPS UNDERLINED IN RED ARE AVAILABLE, THE STYLE BEING INDICATED BY THE UNDERLINING AS EXPLAINED BELOW:—

- (a) MODERN STYLE CONTOURED MAPS from surveys since 1905.
 - (b) MODERN STYLE MAPS but older and less reliable than (a).
 - (c) OLD STYLE MAPS MOSTLY IN BLACK ONLY (with machine coloured boundaries) from surveys prior to 1905.
- 1932-34 Year of Survey. 2 Ed Edition Number

N.B.—(1) Modern style maps, (a) and (b) measure about 24 by 19 inches. Some are combined. Many old style maps, (c) are double width and cover the area of two modern style maps. Combined maps are shown by continuous underlining in red below the two maps concerned.
(2) For price and further details regarding these maps, see page 4 of the map catalogue.

KEY TO ADJOINING INDEXES

71	77	82
72	78	83
73	79	84



HOW TO ORDER A MAP. (see page 5 of the map catalogue).

MAP MOUNTING. (see page 4 of the map catalogue).

HOW TO NAME A MAP.

- (1) The 1/4' Map ... 78 A
- (2) The 1/2' Map ... 78 M/SW.
- (3) The 1' Map ... 78 P/8.

OTHER MAPS. For larger scale maps of this area, including Forest Maps please see Supplement to Map catalogue.

WHEN NAMING A MAP NEVER FORGET TO INCLUDE THE INDEX NUMBER 78

* These maps will not be reprinted when existing stocks are exhausted.
For approximate alignment of the Indo-Pakistan boundary see plate 8.



REV. NO. 4816.H.S. 49-5305

Scale of Index 1 inch = 32 miles.

PRINTED AT THE SURVEY OF INDIA OFFICES (M. L.)

ONLY MAPS UNDERLINED IN RED ARE AVAILABLE, THE STYLE BEING INDICATED BY THE UNDERLINING AS EXPLAINED BELOW:—

- (a) MODERN STYLE
CONTOURED MAPS
from surveys since 1905.
- (b) MODERN STYLE
MAPS but older and less
reliable than (a).
- (c) OLD STYLE MAPS
MOSTLY IN BLACK
ONLY (with machine
coloured boundaries)
from surveys prior to
1905.

N.B.—(1) Modern style maps, (a) and (b) measure about 24 by 19 inches. Some are combined. Many old style maps, (c) are double width and cover the area of two modern style maps. Combined maps are shown by continuous underlining in red below the two maps concerned.

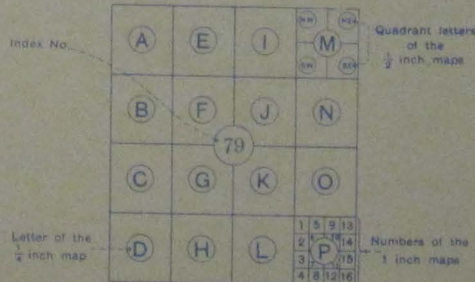
(2) For price and further details regarding these maps, see page 4 of the map catalogue.

1922-26 Year of Survey.

2 50 Edition Number.

KEY TO ADJOINING INDEXES

72	78	83
73	79	84
74	80	85



HOW TO ORDER A MAP (see page 5 of the map catalogue).

MAP MOUNTING. (see page 4 of the map catalogue).

HOW TO NAME A MAP.

- (1) The 1/4" Map ... 79 B.
- (2) The 1/2" Map ... 79 B, NW.
- (3) The 1" Map ... 79 B, 6.

Letter of the 1/4 inch map

Numbers of the 1 inch maps

WHEN NAMING A MAP NEVER FORGET TO INCLUDE THE INDEX NUMBER 79

* These maps will not be reprinted when existing stocks are exhausted.
For approximate alignment of the Indo-Pakistan boundary see plate 4



Pub. No. 4810 H.D. 45-1200

Scale of Index 1 inch = 32 miles

PRINTED AT THE SURVEY OF INDIA OFFICES (H.L.C.)

ONLY MAPS UNDERLINED IN RED ARE AVAILABLE, THE STYLE BEING INDICATED BY THE UNDERLINING AS EXPLAINED BELOW:—

- (a) — MODERN STYLE CONTOURED MAPS from surveys since 1905.
- (b) — MODERN STYLE MAPS but older and less reliable than (a).
- (c) — OLD STYLE MAPS MOSTLY IN BLACK ONLY (with machine coloured boundaries) from surveys prior to 1905.

N.B.—(1) Modern style maps, (a) and (b) measure about 24 by 19 inches. Some are combined. Many old style maps, (c) are double width and cover the area of the modern style maps. Combined maps are shown by continuous underlining in red below the two maps concerned.

(2) For price and further details regarding these maps, see page 4 of the map catalogue.

(1922-36) Year of Survey. 2 Ed Edition Number.

KEY TO ADJOINING INDEXES

76	81	90
77	<u>82</u>	91
78	83	92

Index No.

A	E	I	M
B	F	J	N
		82	
C	G	K	O
D	H	L	P

Quadrant letters of the 1/2 inch maps

HOW TO NAME A MAP.

- (1) The 1/4" Map ... 82 P.
 (2) The 1/2" Map ... 82 M/NW.
 (3) The 1" Map ... 82 P/6.

Letter of the 1/4 inch map

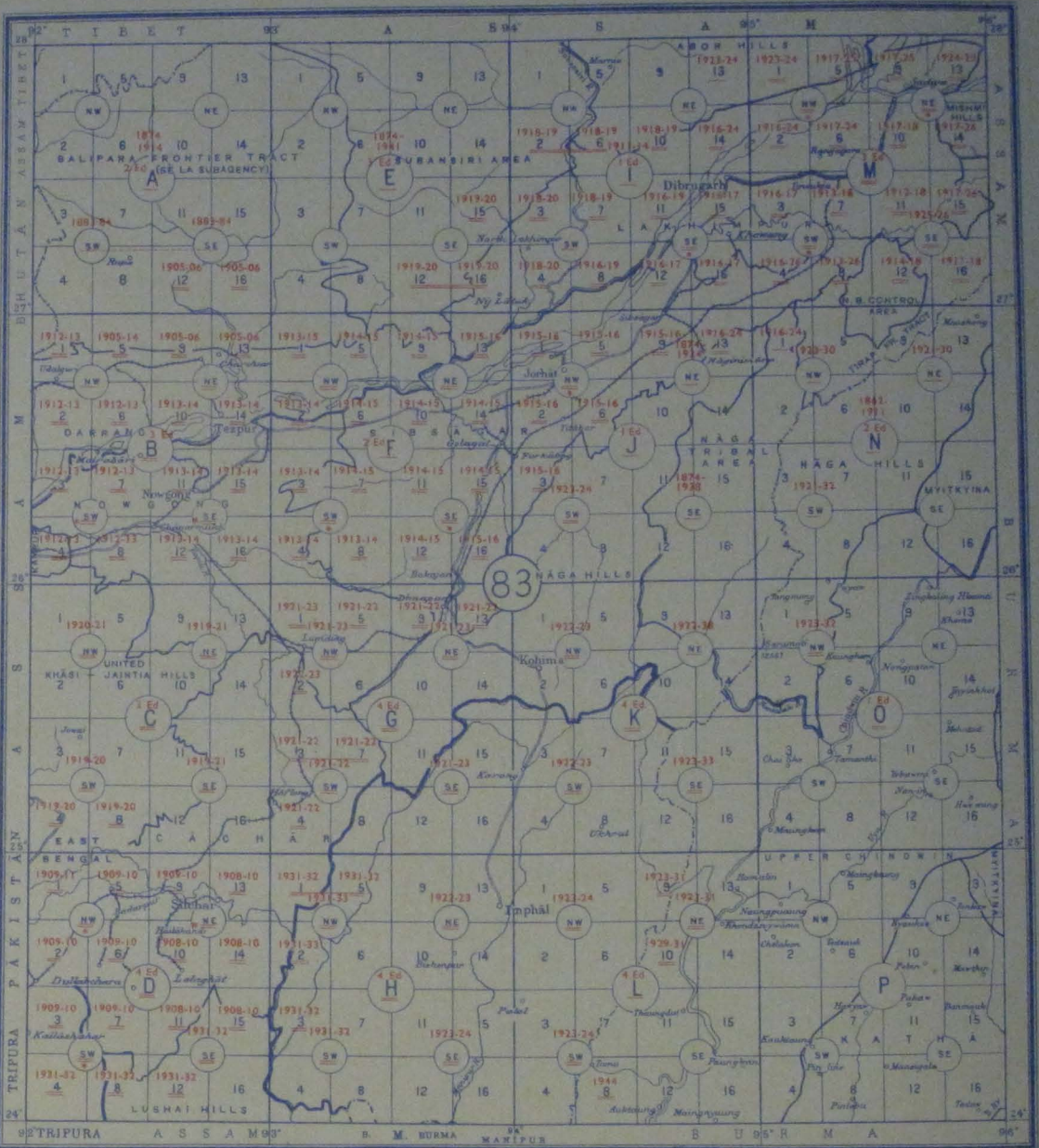
Numbers of the 1 inch maps

HOW TO ORDER A MAP. (see page 5 of the map catalogue).

MAP MOUNTING. (see page 4 of the map catalogue).

OTHER MAPS. For larger scale maps of this area, including Forest Maps please see Supplement to Map catalogue.

WHEN NAMING A MAP NEVER FORGET TO INCLUDE THE INDEX NUMBER 82



REG. NO. 4810 M.D. 1-1-3305.

Scale of Index 1 inch = 32 miles.

PRINTED AT THE SURVEY OF INDIA OFFICE (S.I.O.).

ONLY MAPS UNDERLINED IN RED ARE AVAILABLE, THE STYLE BEING INDICATED BY THE UNDERLINING AS EXPLAINED BELOW:—

- (a) MODERN STYLE CONTOURED MAPS from surveys since 1905.
- (b) MODERN STYLE MAPS but older and less reliable than (a).
- (c) OLD STYLE MAPS MOSTLY IN BLACK ONLY (with machine coloured boundaries) from surveys prior to 1905.

N.B.—(1) Modern style maps, (a) and (b) measure about 24 by 19 inches. Some are combined. Many old style maps, (c) are double width and cover the area of two modern style maps. Combined maps are shown by continuous underlining in red below the two maps concerned.

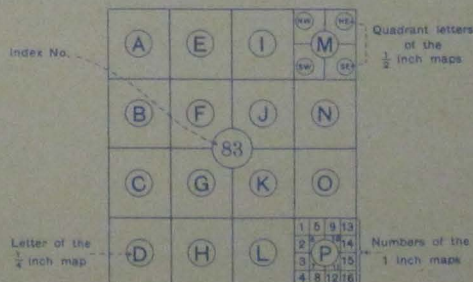
(2) For price and further details regarding these maps, see page 4 of the map catalogue.

1912-36 Year of Survey.

2 Ed Edition Number.

KEY TO ADJOINING INDEXES

77	82	91
78	83	92
79	84	93



HOW TO ORDER A MAP. (see page 5 of the map catalogue).

MAP MOUNTING. (see page 4 of the map catalogue).

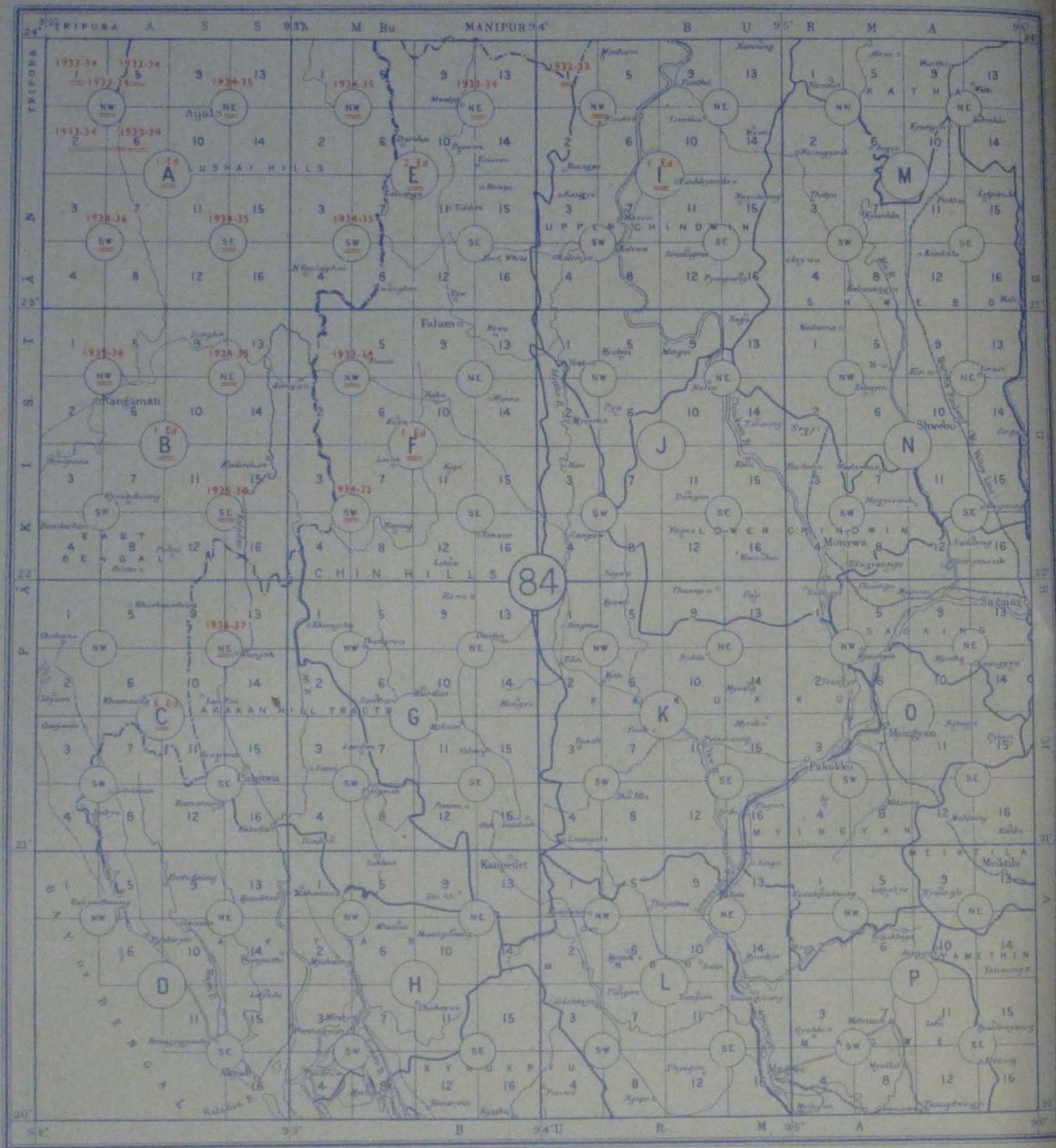
HOW TO NAME A MAP.

- (1) The 1/4" Map... 83 I.
- (2) The 1/2" Map... 83 M/SE
- (3) The 1" Map... 83 P/15.

OTHER MAPS. For larger scale maps of this area, including Forest Maps, please see Supplement to Map catalogue.

WHEN NAMING A MAP NEVER FORGET TO INCLUDE THE INDEX NUMBER 83

* These maps will not be reprinted when existing stocks are exhausted.
For approximate alignment of the Indo-Pakistan boundary see plate 6.



Scale of Index 1 inch = 32 miles.

PRINTED AT THE SURVEY OF INDIA OFFICE (INDO).

ONLY MAPS UNDERLINED IN RED ARE AVAILABLE, THE STYLE BEING INDICATED BY THE UNDERLINING AS EXPLAINED BELOW:—

- (a) MODERN STYLE CONTOURED MAPS from surveys since 1905.
- (b) MODERN STYLE MAPS but older and less reliable than (a).
- (c) OLD STYLE MAPS MOSTLY IN BLACK ONLY (with machine coloured boundaries) from surveys prior to 1905.

N.B.—(1) Modern style maps, (a) and (b) measure about 24 by 19 inches. Some are combined. Many old style maps, (c) are double width and cover the area of two modern style maps. Combined maps are shown by continuous underlining in red below the two maps concerned.
(2) For price and further details regarding these maps, see page 4 of the map catalogue.
1932-34. Year of Survey. 2 Ed Edition Number.

KEY TO ADJOINING INDEXES

78	83	92
79	84	93
Sea	85	94



HOW TO ORDER A MAP. (see page 5 of the map catalogue).

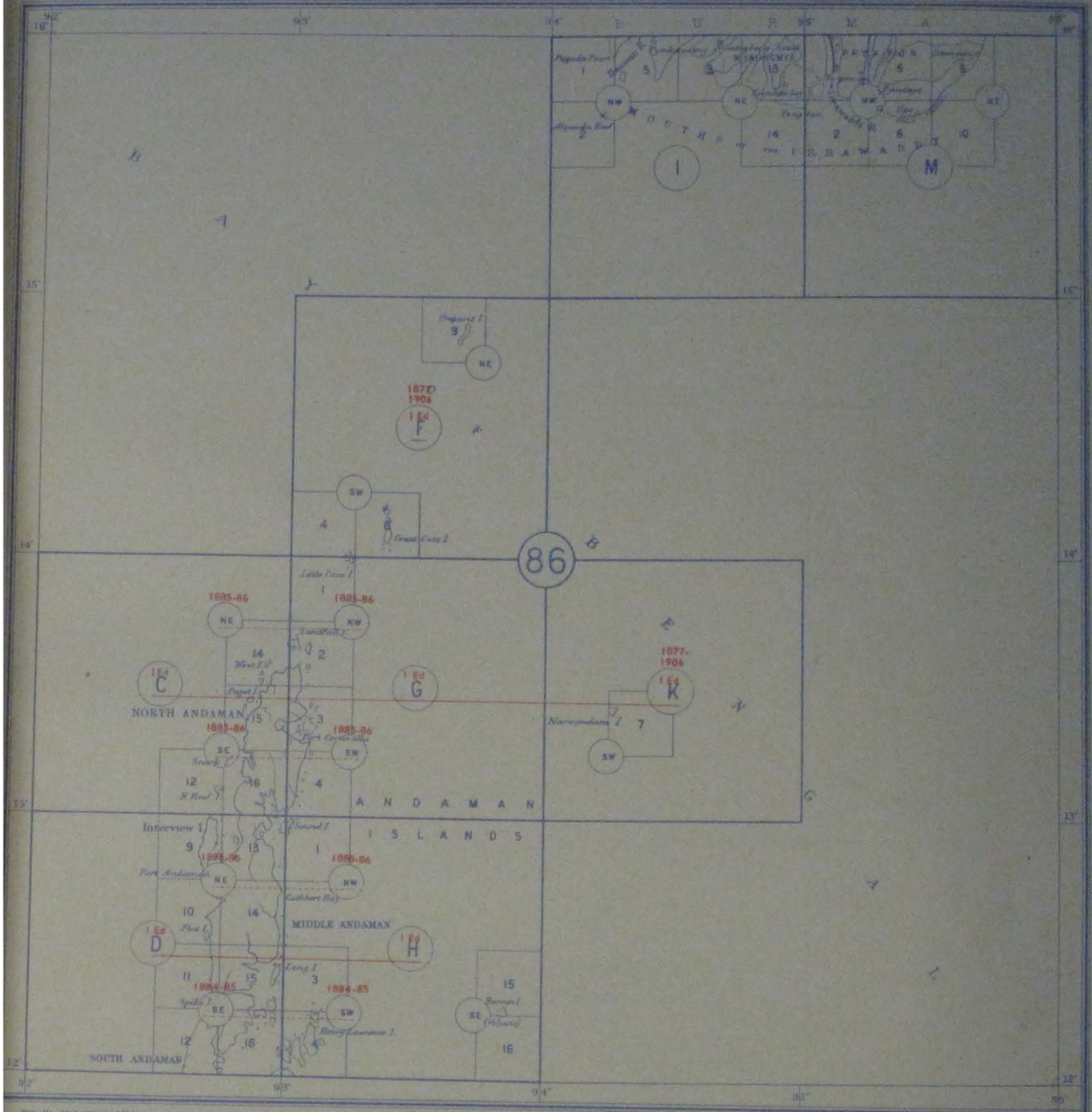
MAP MOUNTING. (see page 4 of the map catalogue).

OTHER MAPS. For larger scale maps of this area, including Forest Maps, please see Supplement to Map catalogue.

- HOW TO NAME A MAP.
- (1) The 1/4" Map ... 84 A.
 - (2) The 1/2" Map ... 84 A/NE.
 - (3) The 1" Map ... 84 A/10.

WHEN NAMING A MAP NEVER FORGET TO INCLUDE THE INDEX NUMBER 84

* These maps will not be reprinted when existing stocks are exhausted.
For approximate alignment of the Indo-Pakistan boundary see plate 6.



REV. No. 4318 NOTED-4700.

Scale of Index 1 inch = 32 miles.

PRINTED AT THE SURVEY OF INDIA OFFICES (IN L.O.3)

ONLY MAPS UNDERLINED IN RED ARE AVAILABLE, THE STYLE BEING INDICATED BY THE UNDERLINING AS EXPLAINED BELOW:—


- (a) MODERN STYLE CONTOURED MAPS from surveys since 1905.
- (b) MODERN STYLE MAPS but older and less reliable than (a).
- (c) OLD STYLE MAPS MOSTLY IN BLACK ONLY (with machine coloured boundaries) from surveys prior to 1905.

N.B.—(1) Modern style maps, (a) and (b) measure about 24 by 19 inches. Some are combined. Many old style maps, (c) are double width and cover the area of two modern style maps. Combined maps are shown by continuous underlining in red below the two maps concerned.
(2) For price and further details regarding these maps, see page 4 of the map catalogue.

1922-26 Year of Survey. 2 Ed Edition Number.

KEY TO ADJOINING INDEXES

Sea	85	94
Sea	<u>86</u>	95
Sea	87	96



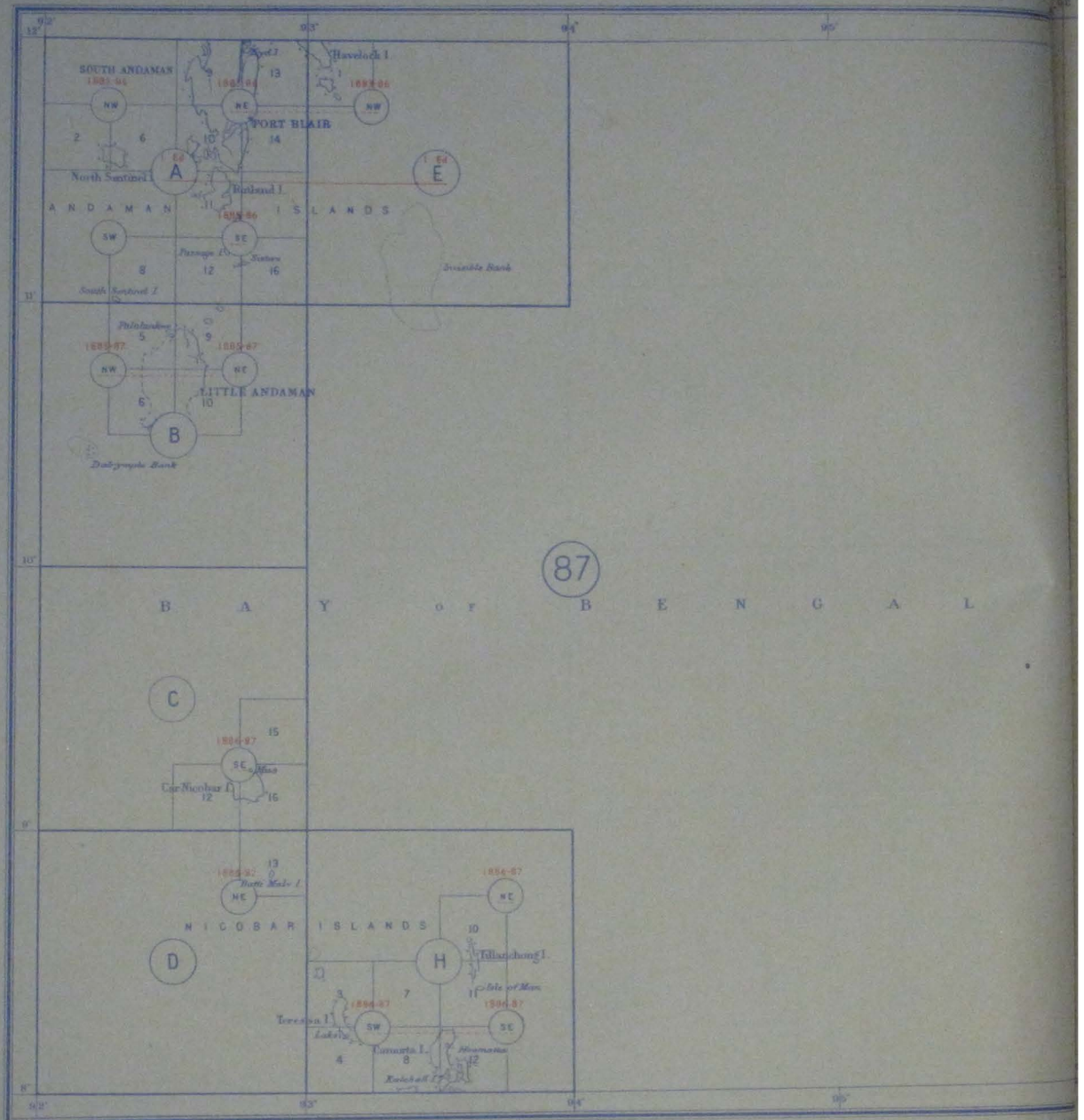
HOW TO ORDER A MAP. (see page 5 of the map catalogue).

MAP MOUNTING. (see page 4 of the map catalogue).

OTHER MAPS. For larger scale maps of this area, including Forest Maps, please see Supplement to Map catalogue.

- HOW TO NAME A MAP.
- (1) The 1/4" Map ... 86 F.
 - (2) The 1/2" Map ... 86 F/SW.
 - (3) The 1" Map ... 86 F/8.

WHEN NAMING A MAP NEVER FORGET TO INCLUDE THE INDEX NUMBER 86



IND. NO. 1312 107-43-8392

Scale of Index 1 inch = 32 miles.

PRINTED AT THE SURVEY OF INDIA OFFICES

ONLY MAPS UNDERLINED IN RED ARE AVAILABLE, THE STYLE BEING INDICATED BY THE UNDERLINING AS EXPLAINED BELOW:—

- (a) MODERN STYLE CONTOURED MAPS from surveys since 1905.
- (b) MODERN STYLE MAPS but older and less reliable than (a).
- (c) OLD STYLE MAPS MOSTLY IN BLACK ONLY (with machine coloured boundaries) from surveys prior to 1905.

N.B.—(1) Modern style maps, (a) and (b) measure about 24 by 19 inches. Some are combined. Many old style maps, (c) are double width and cover the area of the modern style maps. Combined maps are shown by continuous underlining in red below the two maps concerned.

(2) For price and further details regarding these maps, see page 4 of the catalogue.

1917-36 Year of Survey.

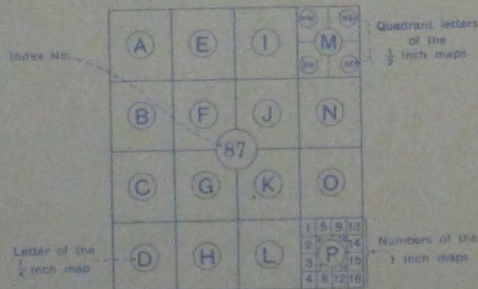
2 Ed Edition Number.

KEY TO ADJOINING INDEXES

Sea	<u>86</u>	95
Sea	<u>87</u>	96
Sea	88	97

HOW TO NAME A MAP.

- (1) The 1/4" Map... 87 A.
- (2) The 1/2" Map... 87 A / NE.
- (3) The 1" Map... 87 A / 14.

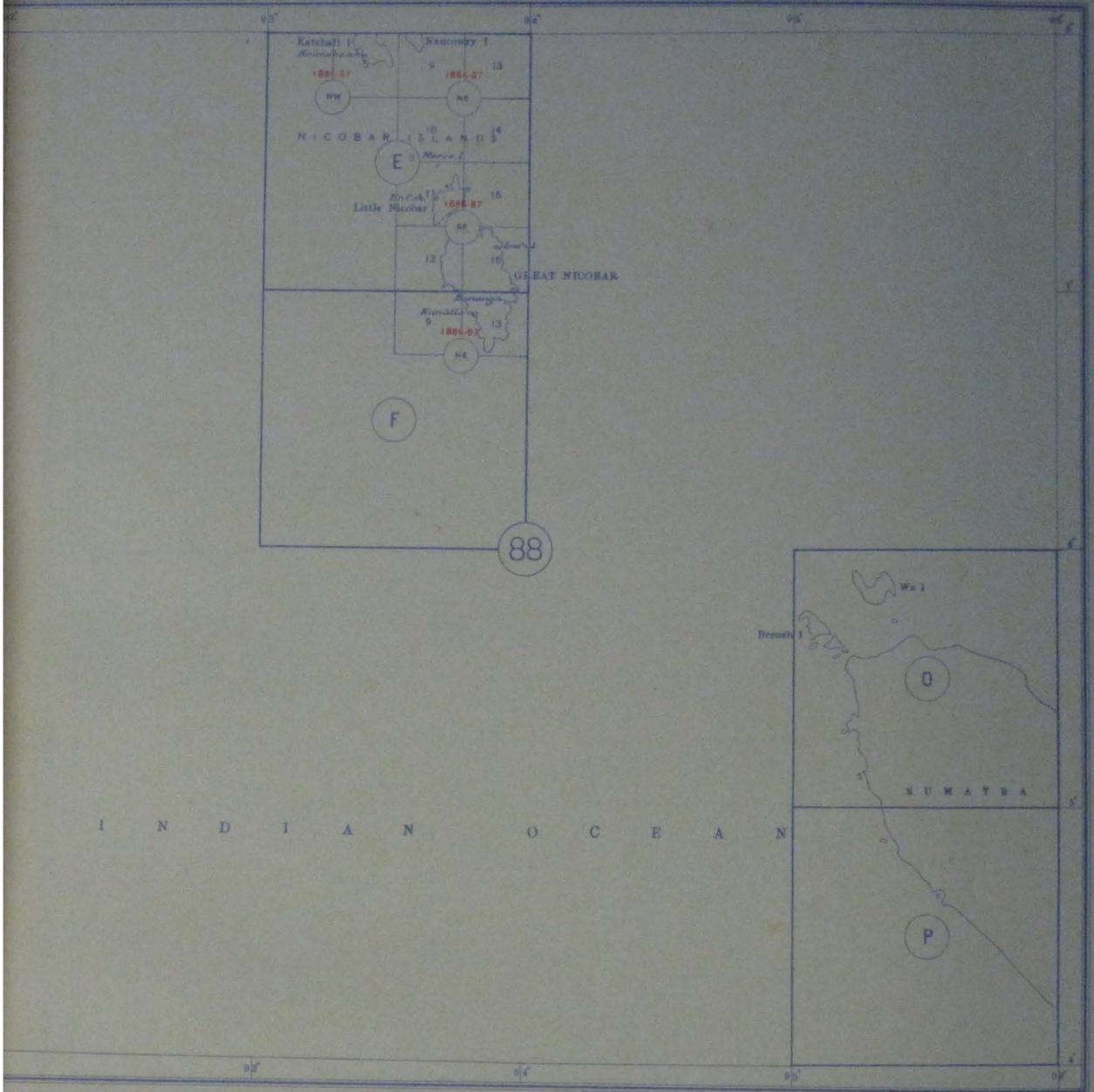


HOW TO ORDER A MAP. (see page 5 of the map catalogue).

MAP MOUNTING. (see page 4 of the map catalogue).

OTHER MAPS For larger maps of this area, including Forest Maps please see Supplement to Map catalogue.

WHEN NAMING A MAP NEVER FORGET TO INCLUDE THE INDEX NUMBER 87



I N D I A N O C E A N

Scale of Index 1 inch = 32 miles.

PRINTED AT THE SURVEY OF INDIA OFFICE DELHI.

ONLY MAPS UNDERLINED IN RED ARE AVAILABLE, THE STYLE BEING INDICATED BY THE UNDERLINING AS EXPLAINED BELOW:—

- (a) — MODERN STYLE CONTOURED MAPS from surveys since 1905.
- (b) — MODERN STYLE MAPS but older and less reliable than (a).
- (c) --- OLD STYLE MAPS MOSTLY IN BLACK ONLY (with machine coloured boundaries) from surveys prior to 1905.

N.B.—(1) Modern style maps, (a) and (b) measure about 24 by 19 inches. Some are combined. Many old style maps, (c) are double width and cover the area of two modern style maps. Combined maps are shown by continuous underlining in red below the two maps concerned.

(2) For price and further details regarding these maps, see page 4 of the map catalogue.

1922-36 Year of Survey. 2 Ed Edition Number.

KEY TO ADJOINING INDEXES

Sea	87	96
Sea	<u>88</u>	97

HOW TO NAME A MAP.

- (1) The 1/4" Map ... 88 E.
- (2) The 1/2" Map ... 88 E/SE.
- (3) The 1" Map ... 88 E/11.




HOW TO ORDER A MAP. (see page 5 of the map catalogue)

MAP MOUNTING. (see page 4 of the map catalogue).

OTHER MAPS. For larger scale maps of this area, including Forest Maps, please see Supplement to Map catalogue.

WHEN NAMING A MAP NEVER FORGET TO INCLUDE THE INDEX NUMBER 88



REG. NO. 4870 H.B. 48-1325

Scale of Index 1 inch = 32 miles.

PRINTED BY THE SURVEY OF INDIA OFFICES (M. L. O.)

ONLY MAPS UNDERLINED IN RED ARE AVAILABLE, THE STYLE BEING INDICATED BY THE UNDERLINING AS EXPLAINED BELOW:—

- (a) MODERN STYLE CONTOURED MAPS from surveys since 1905.
- (b) MODERN STYLE MAPS but older and less reliable than (a).
- (c) OLD STYLE MAPS MOSTLY IN BLACK ONLY (with machine coloured boundaries) from surveys prior to 1905.

N.B.—(1) Modern style maps, (a) and (b) measure about 24 by 19 inches. Some are combined. Many old style maps, (c) are double width and cover the area of the modern style maps. Combined maps are shown by continuous underlining in red below the two maps concerned.

(2) For price and further details regarding these maps, see page 4 of the map catalogue.

1932-36 Year of Survey.

1 Ed Edition Number.

KEY TO ADJOINING INDEXES

81	90	99
82	<u>91</u>	100
83	92	101

Index No.



Quadrant letters of the 1/2 inch maps

Letter of the 1/4 inch map

Numbers of the 1 inch maps

HOW TO ORDER A MAP. (See page 5 of the map catalogue).

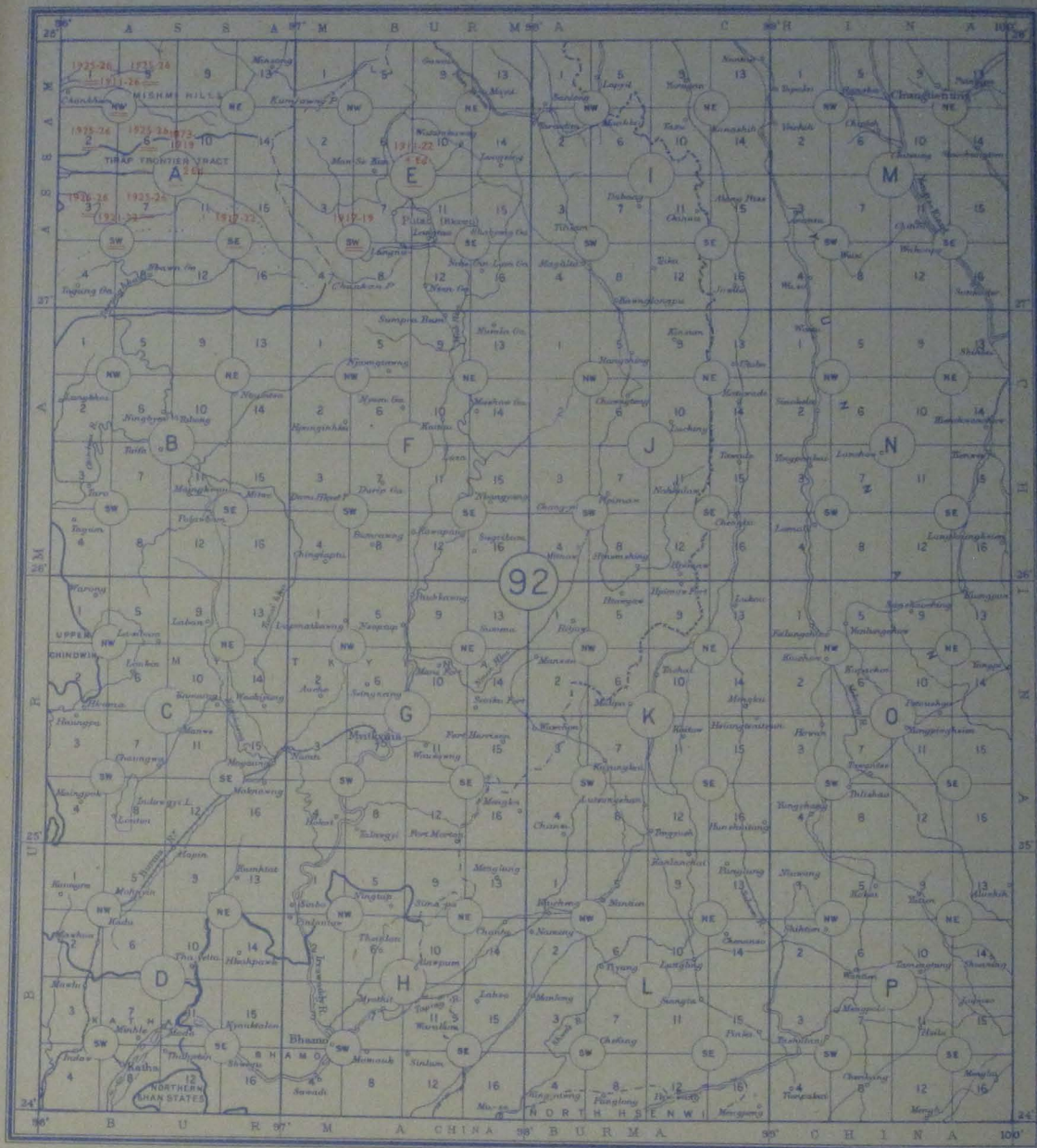
MAP MOUNTING. (see page 4 of the map catalogue).

HOW TO NAME A MAP.

- (1) The 1/4" Map ... 91 N.
- (2) The 1/2" Map ... 91 N/SW.
- (3) The 1" Map ... 91 N/4.

OTHER MAPS. For larger scale maps of this area, including Forest Maps please see Supplement to Map catalogue.

WHEN NAMING A MAP NEVER FORGET TO INCLUDE THE INDEX NUMBER 91



Scale of Index 1 inch = 32 miles.

PRINTED AT THE SURVEY OF INDIA OFFICES (N.L.O.)

ONLY MAPS UNDERLINED IN RED ARE AVAILABLE, THE STYLE BEING INDICATED BY THE UNDERLINING AS EXPLAINED BELOW:—

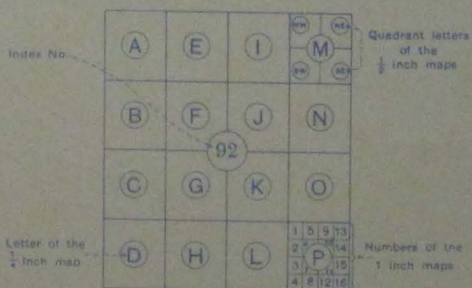
- (a) — MODERN STYLE CONTOURED MAPS from surveys since 1905.
- (b) — MODERN STYLE MAPS but older and less reliable than (a).
- (c) — OLD STYLE MAPS MOSTLY IN BLACK ONLY (with machine coloured boundaries) from surveys prior to 1905.

N.B.—(1) Modern style maps, (a) and (b) measure about 24 by 19 inches. Some are combined. Many old style maps, (c) are double width and cover the area of two modern style maps. Combined maps are shown by continuous underlining in red below the two maps concerned.
(2) For price and further details regarding these maps, see page 4 of the map catalogue.

1932-36 Year of Survey. 2 Ed Edition Number.

KEY TO ADJOINING INDEXES

82	91	100
83	<u>92</u>	101
84	93	102

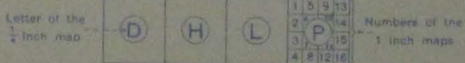


HOW TO ORDER A MAP. (see page 5 of the map catalogue).

MAP MOUNTING. (see page 4 of the map catalogue).

HOW TO NAME A MAP.

- (1) The 1/4" Map ... 92/H.
- (2) The 1/2" Map ... 92/H SW.
- (3) The 1" Map ... 92/H 3.



OTHER MAPS. For larger scale maps of this area, including Forest Maps, please see Supplement to Map catalogue.

WHEN NAMING A MAP NEVER FORGET TO INCLUDE THE INDEX NUMBER 92

APPENDIX I

GENERAL MAPS OF INDIA

Serial No.	Map	Scale	Date of current edition	No. of sheets in set	Size of complete map in inches	Price per set	Remarks
1	Outline Map of India, without hills, in one colour only	1" = 250 miles	1950	1	15 x 13	Rs. 0 4	1st Edition.
2	Outline Map of India, Political Edition	1" = 192 miles	1950	1	17 x 15	0 12	2nd (Provisional) Edition.
3	Outline Map of India, without hills, in one colour only	Do.	1950	1	17 x 15	0 8	Do.
4	Varietal Coast Map of India	1" = 160 miles	1939	1	16 x 15	1 0	(Extra-Departmental)
5	Outline Map of India, with hill shading, coloured	1" = 128 miles	1948	1	27 x 24	1 4	3rd Edition.
6	India showing Political Divisions in the New Republic, without hills, coloured	1" = 70 miles	1950 Feb.	1	36 x 33	2 0	1st (Provisional) Edition.
7*	Physical Map of India	Do.	...	1			
8*	Tourist Map of India, with hill shading, coloured	Do.	...	1			
9	Railway Map of India, coloured	1" = 67.08 miles	1950	1	43 x 34 41 x 32	1 8	Folded in pictorial paper cover Rs. 1/11/-.
10†	Map of India, with hill shading, coloured	1" = 50 50 miles	1951 1945	4	72 x 65 59 x 54	6 0 0 0	1st Edition.
11†	Map of India, with hill shading, uncoloured	50 MILES Do.	1945 Do.	Do.	59 1/4 Do.	4 0	Do.
12†	Road Map of India	1" = 40 40 MILES	1942 1950	1	43 x 32 48 x 34	0 1 1/2 1 8	20.

* Planned but not yet published.

† Will be superseded by new maps on scale of 1" = 40 miles in 1951.

‡ Folded in pictorial paper cover Annas -/3/- extra. A set of 18 town plans can also be supplied at Annas -/4/- extra.

Note.—Maps can be cloth mounted in different styles. For descriptions of styles, reference should be made to the Introduction, para 26. The charges for map mounting vary from time to time according to market fluctuations in the price of materials. Estimates can be supplied on request.

APPENDIX 2

STATE MAPS

Serial No.	Description of map	Scale	Date of current edition	No. of sheets in set	Size per sheet in inches	Price per set	Remarks
1	Assam (with hills)	1,000,000	1944	1	38 × 33	Rs. 2 As. 8	5th Edition.
2	Bengal (with hills)	Do.	1945 (March)	1	40 × 30	2 8	5th Edition.
3	Bengal (with hills)	2,000,000	1945	1	23 × 21	1 8	3rd Edition.
4	Bihar (with hills)	1,000,000	1938	1	37 × 28	3 0	
5	Bombay and Deccan States	Do.	1947	1	43 × 31½	3 0	2nd Edition.
6	Central India and Gwalior	Do.	1948	1	41 × 31	3 0	Do.
7	Central Provinces and Berar	Do.	1948	1	35 × 30	3 0	3rd Edition.
8	Hyderabad (with hills)	Do.	1936	1	36 × 31	3 0	3rd (Revised) Edition.
9	Kashmir and Jammu and Gilgit agency (with hills)	Do.	1940	1	35 × 30	2 8	Restricted.
10	Madras and Madras States	Do.	1948	2	{ 41 × 32 } { 33 × 19 }	5 0	2nd Edition.
11	Mysore and Coorg	Do.	1934	1	25½ × 23½	1 8	
12	Orissa	Do.	1947	1	36½ × 27	3 0	1st Edition.
13	Punjab, Punjab States and Delhi	Do.	1947	1	42½ × 34	2 8	3rd Edition. Restricted.
14	Rajputana and Ajmer-Merwara	Do.	1948	1	43 × 34	3 0	2nd Edition.
15	United Provinces and Delhi	Do.	1934	1	34 × 37	2 8	2nd (Revised) Edition.

Note.—These maps show administrative boundaries as they existed prior to the partition of India on 15th August 1947 and are therefore not necessarily correct.

New Editions showing the existing political set-up are expected to be printed in the near future.

Maps can be cloth mounted in different styles. For description of styles, reference should be made to the Introduction, para 26. The charges for map mounting vary from time to time according to market fluctuations in the price of materials. Estimates can be supplied on request.

APPENDIX 3

MISCELLANEOUS MAPS

Serial No.	Description of map	Scale	Date of current edition	No. of sheets in set	Size of sheet in inches	Price per set	Remarks
1*	Ahmadnagar Training Area ...	1" = 1 mile	1930	1	29 × 27	Rs. 1 13	Gridded. (Black and Brown).
2*	Aurangabad Training Area ...	Do.	1927	1	18 × 23	2 6	Gridded and coloured.
3*	Bangalore and Surrounding Country ...	Do.	1931	1	24 × 25	1 6	3rd Edition Gridded (Black and Brown).
4*	Belgaum and Surrounding Country ...	Do.	1941	1	18 × 12½	0 8	Gridded (Black and Brown) Interim Edition.
5*	Bombay and Surrounding Country ...	Do.	1946	1	31 × 42	2 0	Gridded.
6*	Bombay and Surrounding Country ...	1" = 2 miles	1934	1	33 × 29	5 13	
7*	Calcutta and Surrounding Country ...	1" = 1 mile	1933	1	29 × 37	4 6	2nd Edition (Gridded).
8*	Cocanada and Surrounding Country ...	Do.	1944	1	31 × 41	2 0	Gridded. Reprinted August 1944 with major corrections (Black, Brown and Green).
9	Conventional signs (In 3 columns) for Topographical Maps of the Survey of India with Addendum No. 1 and 2	1946	1	38½ × 23	1 0	
10*	<i>Localities</i> Delhi and Surrounding Country ...	1" = 1 mile	1936 1946	2	45 × 36 39 × 41	5 0 2 0 (per set)	3 RD 2nd Edition Gridded (Black, Brown, Blue and Green).
11*	Dehra Dun and Surrounding Country	Do.	1937	1	25 × 19	2 8	2nd Edition Gridded.
12	Highlands of Tibet and Surrounding Regions ...	1 2,500,000	1936	2	42½ × 24½	8 0	Layered. Reprinted 1943 with minor corrections.
13*	Hoshiarpur Manoeuvre Map ...	1" = 1 mile	1933	1	22 × 21½	2 8	2nd Edition Gridded.
14*	Jhansi Training and Manoeuvre Map ...	Do.	1936	1	25 × 29	1 6	Gridded. (Black and Brown).
15	Jharia Coal-field Map ...	4" = 1 mile	1926-27	8	40 × 32	3 0	Per sheet. Sheet No. 6, Rs. 1/8/- per copy.
16*	Jullundur Manoeuvre Map ...	1" = 1 mile	1927	1	22 × 22	1 12	Gridded.
17*	Lucknow and Surrounding Country ...	Do.	1930	1	22 × 24	2 8	Gridded. Reprinted 1943 with major corrections.
18*	Meerut Training Map ...	Do.	1936	1	24 × 22	2 8	Gridded.
19*	Mhow Manoeuvre Map Sheet 1 ...	Do.	1936	1	34 × 52	2 3	Gridded. Reprinted 1943 with minor corrections.
20*	Do. Sheet 2 ...	Do.	1945	1	34 × 52	2 3	Gridded. (Black and Brown).
21	Mount Everest and Environs ...	1" = 2 miles	1930	1	29 × 22	2 0	Restricted.
22	Mount Everest Reconnaissance Map ...	1" = 4 miles	1928	1	42 × 30	2 0	Restricted.
23	Mussoorie-Simla Road Map ...	Do.	1930	1	30 × 22	1 0	2nd Edition.
24	Nepal Skeleton Map ...	1,500,000	1927	1	29 × 11	0 6	
25	Nepal ...	1" = 8 miles	1934	3	41 × 30	5 0	2nd Edition. Rs. 1/12/- per sheet.
26	Raniganj Coal-field Map ...	4" = 1 mile	1925-26	25	40 × 32	3 0	Per sheet. Sheet No. 16, Rs. 1/8/- per copy.
27	Rennell's Atlas of Bengal	1778-80	20	various	10 0	

* Extra-Departmental.

Serial No.	Description of map	Scale	Date of current edition	No. of sheets in set	Size of sheet in inches	Price per set		Remarks
						Rs.	As.	
28*	Roorkee Manoeuvre Map ...	1" = 1 mile	1936	1	24 × 31	Rs. 3	As. 6	Gridded.
29*	Saugor and Surrounding Country ...	Do.	1941	1	34 × 21	2	0	Gridded. (Black and Brown).
30*	Secunderabad and Surrounding Country	Do.	1941	1	31 × 26	1	11	Gridded. (Black and Brown). Interim Edition.
31*	Secunderabad and Surrounding Country (East Extension) ...	Do.	1933	1	22 × 26	1	2	Gridded. (Black and Brown).
32*	Shakargarh Manoeuvre Map ...	Do.	1936	1	31 × 32	3	12	Gridded. Restricted.
33*	Shillong and Surrounding Country ...	Do.	1939	1	17 × 21	1	14	Gridded.
34	Simla Hills ...	1" = 2 miles	1930	1	36 × 32	2	0	Layered.
35	South Andaman (Port Blair) ...	2" = 1 mile	1931	2	32 × 27	3	0	Restricted.
36	Outline Maps of							
	(a) Afghanistan and North-West Frontier ...			1	16 × 14	0	2	Bulk prices are as follows :— 10 copies of any map or 1 set of 9 maps Re. 1. 100 copies of any map or 10 sets of 9 maps Rs. 9. 500 copies of any map or 50 sets of 9 maps Rs. 40. These charges include packing but postage will be extra.
	(b) America on Mercators Projection ...			1	21 × 15	0	2	
	(c) Asia ...			1	19 × 16	0	2	
	(d) Australia and New Zealand ...			1	15 × 12	0	2	
	(e) Battlefields—North-East France, Belgium and the Rhine ...			1	14 × 13	0	2	
	(f) Europe ...			1	21 × 16	0	2	
	(g) Great Britain and Ireland ...			1	17 × 17	0	2	
	(h) Middle East on Mercators Projection ...			1	20 × 16	0	2	
	(i) The World on Mercators Projection ...			1	21 × 13	0	2	
	HIMALAYAN PROFILES							
	PANORAMAS OF HILL RANGES SEEN FROM							
37	Cheena near Nalni Tal (Coloured) ...		1887	1	30 × 22	2	0	
38	Deoban near Chakrata (Coloured) ...		1946	1	45 × 16	1	8	
39	Landour (Coloured) ...		1889	1	32 × 22	2	0	
	(Uncoloured) ...		1889	1	32 × 22	1	0	
40	Darjeeling (Coloured) ...		1911	1	33 × 24	2	0	
41	Simla (Coloured) ...		1933	1	33 × 23	1	8	
42	Lansdowne (Hill Brow 5,920 ft.) (Coloured) ...		1920	1	37 × 22	2	0	
43	Kaulia Hill near Katmandu (Uncoloured) ...		1904	1	32 × 22	1	0	
44	Mahadeo Pokra Hill near Katmandu (Uncoloured) ...		1904	1	Do.	1	0	
	MAPS OF ARCHÆOLOGICAL INTEREST							
45	Ajanta Caves, Guide Map of— ...	1" = 250 ft.	1928	1	26 × 22	1	0†	
46	Ellora and Aurangabad Caves, Guide Map of— ...	Do.	1928	1	30 × 26	1	0†	
47	Buddhist Caves in Kathiawar, Guide Map of— ...	1" = 125 ft.	1931	1	30 × 22	1	0	
48	Nasik, Junnar and Bagh Buddhist Caves, Guide Map of— ...	Do.	1931	1	Do.	1	0	
49	Salsette Buddhist Caves, Guide Map of— ...	Do.	1931	1	Do.	1	0	
50	Borghat Buddhist Caves, Guide Map of— ...	Do.	1931	1	27 × 20	1	0	

* Extra-Departmental.

† Folded in picture cover at Annas -/3/- extra.

Serial No.	Description of map	Scale	Date of current edition	No. of sheets in set	Size of sheet in inches	Price per set	Remarks
51	Kondagiri and Udayagiri Buddhist Caves	1" = 125 ft.	1931	1	30 x 24	Rs. As. 1 0	
52	Raisen Fort, Guide Map of—(Bhopal State)	1" = 400 ft.	1931	1	27 x 20	1 0	
53	Sanchi Tope, Buddhist Memorials (Bhopal State)	1" = 125 ft.	1931	1	32 x 27	1 0	
54	Chinese Turkistan and Kansu (Sir Aurel Stein's)	1:014" = 8 miles	1918-22	47	30 x 22	1 4	Per sheet. Also see plate 3 of Catalogue.

Note.—Maps can be cloth mounted in different styles. For descriptions of styles, reference should be made to the Introduction, para 26. The charges for map mounting vary from time to time according to market fluctuations in the price of materials. Estimates can be supplied on request.

Serial 10 will be superseded by the new Grenich Delhi and Localities Map.

APPENDIX 4

CITY AND TOWN GUIDE MAPS

Serial No.	Description of map	Year of survey	Date of current edition	Scale	No. of sheets in set	Price per set		Remarks
						Uncoloured	Coloured	
						Rs. As.	Rs. As.	
1	Agra Guide Map ...	{ 1918-19 1924 }	1925	4" = 1 mile	1	...	2 8*	2nd (Revised) Edition.
2	Agra City, Town Guide ...	1918-19	1920	1 : 5,280	1	...	2 0	
3	Allahabad Guide Map ...	{ 1918-19 1923-24 }	1936	4" = 1 mile	1	...	2 8*	3rd Edition.
4	Allahabad City, Town Guide ...	1918-19	1922	1 : 5,280	1	...	2 0	
5	Bangalore Guide Map... ..	1935-36	1948	3" = 1 mile	1	...	2 8	3rd Edition Gridded.
6	Barrackpore, Town Guide ...	1918-19	1921	12" = 1 mile	4	...	6 0	
7	Belgaum City and Environs ...	1893-94	1914	8" = 1 mile	2	1 8	3 0	2nd Edition.
8	Benares Guide Map ...	1928-30	1933	4" = 1 mile	1	...	2 0*	3rd (Revised) Edition. Gridded.
9	Benares City, Town Guide ...	1918-19	1920	1 : 5,280	2	...	3 0	
10	Bombay Guide Map including part of Salsette	1933	2.534" = 1 mile	1	...	2 0*	Gridded.
11	Calcutta and Howrah Guide Map...	1941	6" = 1 mile	4	2 8	...	2nd (Revised) Edition.
12	Calcutta and Howrah Guide Map	1943	3" = 1 mile	1	...	2 8*†	3rd (Revised) Edition.
13	Calcutta and Howrah Guide Map...	1943	Do.	1	...	7 0	3rd (Revised) Edition. Mounted with tape indicator and index to names.
14	Cawnpore Guide Map ...	1918-19	1933	4" = 1 mile	1	...	2 8*	2nd Edition. Gridded.
15	Cawnpore City, Town Guide ...	1918-19	1921	1 : 5,280	1	...	2 0	
16	Darjeeling Guide Map ...	1929-31	1933	6" = 1 mile	1	...	2 8	Gridded. (Restricted).
17	Dehra Dun Guide Map ...	{ 1937-38 1944-45 }	1945	3" = 1 mile	1	...	2 8*	4th (Revised) Edition. Gridded.
18	Delhi Guide Map ...	1939-42	1942	Do.	1	...	2 8	7th (Revised) Edition. Gridded.
19	Dum Dum, Town Guide Map	1920	1 : 5,280	1	...	1 8	
20	Dum Dum Guide Map ...	1929-30	1936	8" = 1 mile	1	...	1 8	Gridded.
21	Ferozepore and Environs ...	1919	1922	1 : 15,840	1	...	1 4	Restricted.
22	Ferozepore City, Town Guide ...	1919	1920	1 : 5,280	1	...	1 0	Do.
23	Kumbakonam Guide Map ...	1928-29	1931	3" = 1 mile	1	...	1 0	1st Edition.
24	Lashkar and Gwalior Guide Map ...	1922-23	1948	3" = 1 mile	1	...	0 12*	2nd Edition.
25	Lucknow Guide Map ...	1929-31	1933	4.224" = 1 mile	1	...	2 8*	2nd (Revised) Edition. Gridded.
26	Madura Guide Map ...	1928-29	1947	3" = 1 mile	1	...	2 0	2nd Edition. Gridded.
27	Mount Abu ...	1919-20	1920	1" = 220 ft.	16	...	32 0	Rs. 2 per sheet.
28	Mount Abu ...	1919-20	1922	6" = 1 mile	1	...	2 0	
29	Mussoorie and Landour Guide Map ...	1920	1946	8" = 1 mile	1	...	3 0	3rd Edition.
30	Mussoorie City ...	1920	1922	24" = 1 mile	4	...	10 0	
31	Naini Tal ...	1899	1906	10" = 1 mile	2	2 0	4 0	2nd Edition.
32	Naini Tal ...	1899	1906	20" = 1 mile	10	10 0	20 0	Do.

* Folded in pictorial paper cover—Annas -/3/- extra.
† Gridded copies can also be supplied.

Serial No.	Description of map	Year of survey	Date of current edition	Scale	No. of sheets in set	Price per set		Remarks	
						Uncoloured	Coloured		
						Rs. As.	Rs. As.		
33	Naini Tal Guide Map ...	1936-37	1938	6" = 1 mile	1	...	2 0*	Gridded.	
34	Pachmarhi Guide Map	1926	6" = 1 mile	1	...	2 0		
35	Secunderabad and Bolarum Guide Map ...	{ 1919-20 1926-28 }	1929	3" = 1 mile	1	...	4 0	2nd (Revised) Edition. Gridded.	
36	Seringapatam Guide Map	1926	3" = 168" = 1 mile	1	...	1 0*		
37	Shillong Guide Map ...	1939-40	1946	4" = 1 mile	1	...	2 0*	3rd (Revised) Edition.	
38	Simla and Extension ...	{ 1914-15 1918-19 1925 }	1928	1" = 150 ft.	34	2 0	4 0	Per sheet† 2nd (Revised) Edition.	
39	Simla and Extension ...	{ 1914-15 1918-19 1925 }	1928	1" = 220 ft.	34	2 0	4 0	Per sheet† 3rd (Revised) Edition.	
40	Simla Guide Map	1939	8" = 1 mile	1	...	2 0 (in picture cover)	3rd Edition.	
41	Simla Mahasu ...	1919-20	1920	1" = 220 ft.	10	...	20 0	Rs. 2 per sheet.	
42	Simla Mashobra ...	1918-20	{ 1919 1920 }	Do.	14	...	28 0	Do.	
43	Tanjore Guide Map ...	1928-29	1946	3" = 1 mile	1	...	2 0	2nd Edition. Gridded.	
44	Trichinopoly Guide Map ...	1928-29	1932	Do.	1	...	2 8	Gridded.	
45	Udaipur Guide Map ...	1934-35	1935	4" = 1 mile	1	...	2 0	Gridded.	

* Folded in pictorial paper cover at Annas - 3/- extra.

† Fragmentary sheets at Re. 1 & Rs. 2 per copy uncoloured and coloured respectively.

APPENDIX 5

INSTRUMENT APPROACH AND LANDING CHARTS

(These charts are printed back to back)

Serial No.	Name of Airport	Instrument Approach Chart		Landing Chart		Size of Charts In inches	Price per set	Remarks
		Scale	Date	Scale	Date			
1	*Bombay (Santa Cruz)	1 : 250,000	1 Nov. 1948	1 : 50,000	1 Nov. 1948	9 x 9	Rs. As. ...	Preliminary Edition.
2	*Bombay (Juhu)	1 : 250,000	1 Nov. 1948	1 : 50,000	1 Nov. 1948	9 x 9	...	Preliminary Edition.
3	*Delhi (Palam)	1 : 250,000	1 Nov. 1948	1 : 50,000	1 Nov. 1948	9 x 9	...	Preliminary Edition.
4	*Delhi (Safdarjung)	1 : 250,000	1 Mar. 1949	1 : 12,000	1 Mar. 1949	9 x 9	...	Preliminary Edition.
5	*Calcutta (Dum Dum)	1 : 250,000	1 Nov. 1948	1 : 50,000	1 Nov. 1948	9 x 9	...	Preliminary Edition.
6	*Ahmadabad	1 : 250,000	1 Nov. 1948	1 : 50,000	1 Nov. 1948	9 x 9	...	Preliminary Edition.
7	*Madras (St. Thomas' Mount)	1 : 250,000	1 Nov. 1948	1 : 50,000	1 Nov. 1948	9 x 9	...	Preliminary Edition.
8	*Lucknow (Amausi)	1 : 250,000	1 Mar. 1949	1 : 50,000	1 Mar. 1949	9 x 9	...	Preliminary Edition.
9	*Nagpur	1 : 250,000	1 June 1949	1 : 50,000	1 June 1949	9 x 9	...	Preliminary Edition.
10	*Gaya	1 : 250,000	1 Nov. 1948	1 : 50,000	1 Nov. 1948	9 x 9	...	Preliminary Edition.
11	*Allahabad (Bamhrauli)	1 : 250,000	1 Nov. 1948	1 : 50,000	1 Nov. 1948	9 x 9	...	Preliminary Edition.
12	Bombay (Santa Cruz)	1 : 250,000	1 Sept. 1948	1 : 35,320	1 Sept. 1948	11 x 8	3 4	These charts comprise pages 47 to 64 of AERADIO, Edition No. 6 priced at Rs. 3-4-0, printed for the D.G. C.A. in India. Available from the Manager, Government of India, Publications Branch, 31A, Alipore Road, Delhi.
	Delhi (Safdarjung)	1 : 250,000	1 Sept. 1948	1 : 50,000	1 Sept. 1948	11 x 8		
	Calcutta (Dum Dum)	1 : 250,000	1 Sept. 1948	1 : 17,710	1 Sept. 1948	11 x 8		
	Nagpur	1 : 250,000	1 Sept. 1948	1 : 19,410	1 Sept. 1948	11 x 8		
	Gaya	1 : 250,000	1 Sept. 1948	1 : 16,190	1 Sept. 1948	11 x 8		
	Allahabad (Bamhrauli)	1 : 250,000	1 Sept. 1948	1 : 11,320	1 Sept. 1948	11 x 8		
	Jharsuguda	1 : 250,000	1 Mar. 1949	1 : 19,820	1 Sept. 1948	11 x 8		
Ka-achi	1 : 250,000	1 Sept. 1948	1 : 17,310	1 Sept. 1948	11 x 8			

* These Charts are printed on loose sheets for the D.G.C.A. in India but the Approach Charts are termed as 'Location Charts'. Available from the Director-General of Civil Aviation in India, Talkatora Road, New Delhi.

APPENDIX 6

RESTRICTION ON THE SALE, PUBLICATION AND DISTRIBUTION OF MAPS

No. F. 119/49/D-1.
 MINISTRY OF DEFENCE,
 GOVERNMENT OF INDIA,
 New Delhi, the 13th November 1950.

To
 The Chief Secretaries, Part A & B States.
 The Chief Commissioners.

SUBJECT :—Restriction on the sale, publication and distribution of maps.

Sir,

I am directed to say that in supersession of all previous orders on the subject, the Government of India have decided that all maps on all scales published in India except those included in Annexure I to this letter, will be available to the public. Maps included in Annexure I will be classified as 'restricted', i.e., available for official use only, and should continue to receive the protection afforded in Government Offices to official documents; but, where military considerations so require, a higher security classification may be adopted at the discretion of this Ministry. The procedure for obtaining maps of restricted or higher categories is laid down in Annexure II to this letter.

2. State Governments should not undertake publication of maps of restricted or higher security classification or surveys of areas covered by those maps; nor should they permit any private individuals or firms to do so without the prior approval of this Ministry. Application from individuals or firms should be submitted in the first instance to the local State, etc., Government concerned, who may either refuse the application or forward it with recommendations to the Ministry of Defence, Government of India.

As exceptions to the above :—

- (i) State Governments may undertake surveys and publications of maps for cadastral purposes in the areas marked as restricted. Such maps will be treated by the State Government as restricted. The production of smaller scale maps compiled from cadastral survey maps of restricted areas may not, however, be undertaken without the permission of the Ministry of Defence.
- (ii) Engineering and forest surveys may be undertaken by State or Central Government agencies to meet the needs of Railways, P.W.D. and Forest Departments, Municipal and Town Planning and for preparation of plans for power and irrigation projects provided that the results of such surveys if produced in the form of maps shall be treated as restricted or in such higher security category as the Ministry of Defence may direct.

Yours faithfully,
 S. S. PURI,
 Under Secretary to the Government of India.

Copy forwarded to :—

1. All Ministries of the Government of India.
2. Chief of the General Staff (100 Copies).
3. All Sections of the Ministry of Defence.

ANNEXURE I TO THE MINISTRY OF DEFENCE LETTER No. F. 119/49/D. 1, DATED THE 13th NOVEMBER 1950

- (i) All maps on the scale of $\frac{1}{2}$ " to 1 mile or larger which include any part of the area between the red line shown on the index map Plate 6 and the external frontiers of India.
- (ii) (a) All maps published in India on the scale of $\frac{1}{2}$ " to 1 mile or larger of areas beyond the external frontiers of India.
 (b) Maps of areas beyond the external frontiers of India published by other countries will be treated according to the security classification accorded to the maps by those countries.
 (c) Maps of areas of foreign possessions in India will be treated in accordance with (a) or (b) above as the case may be.
- (iii) All maps on the scale of 1" to 1 mile or larger which include any portion of the Andaman and Nicobar Islands.
- (iv) All maps on the scale of 1:1,000,000 which include any portion of Jammu and Kashmir State.
- (v) Such other maps, within the frontiers of India, which the Ministry of Defence may, from time to time, place in the 'restricted' category and which are not covered by (i), (ii), (iii) and (iv) above.

ANNEXURE II TO THE MINISTRY OF DEFENCE LETTER No. F. 119/49/D. 1, DATED THE 13th NOVEMBER 1950

The following officers are authorized to sanction the issue of 'restricted' maps, listed in Annexure I, to officers and offices under their control, when required for the execution of their official work :—

- (i) All officers of the rank of Under Secretary to the Government of India and above;
 - (ii) Heads and Deputy Heads of attached and subordinate offices of the Government of India;
 - (iii) Directors of the Survey of India for Survey of India work;
 - (iv) All officers of the rank of Deputy Secretary to State Governments and above, including Heads of their attached and subordinate offices;
 - (v) Commissioners and Deputy Commissioners and Collectors in charge of Civil Divisions and Districts in India;
 - (vi) All diplomatic representatives of the Government of India abroad.
2. Powers are delegated to State Governments to grant permission for the purchase of 'restricted' maps, mentioned above, covering an area within their own boundaries to :—
- (i) bonafide educational institutions for educational purposes,
 - (ii) the heads of commercial undertakings engaged in work of national importance for purposes of such work,
 - (iii) individuals whose bonafides have been established and who require the maps for their personal use for purposes such as mountaineering, travelling, etc.

Any such request for 'restricted' maps of areas outside their boundaries will, however, be referred by the State Government, with their recommendations to the Ministry of Defence.

3. Demands from individuals, commercial firms, etc., for 'restricted' maps covering areas beyond the external boundaries of India should be referred through the State Governments to the Ministry of External Affairs, Government of India.

4. Demands from Foreign Embassies/Consulates in India for 'restricted' maps should be referred to the Ministry of External Affairs, Government of India.
5. Demands from Foreign Expeditions to India for 'restricted' maps should be sponsored by their Embassies/Consulates in India and referred to the Ministry of External Affairs, Government of India.
6. All demands for supply of 'restricted' maps should be accompanied by a certificate in the form given below :—

CERTIFICATE

I.....(name)....., agree that the sale to me by.....of the undermentioned 'RESTRICTED' map sheets is subject to the following conditions which I hereby undertake to observe :—

- (i) The sheets will be treated as very confidential and I will take every reasonable precaution to prevent their being lost.
- (ii) No sheet will be produced in part, or in whole, either by photography or by any other means.
- (iii) If called upon to do so, I will return the sheets to the Director of Military Survey, or Director of Military Intelligence or their representatives.
- (iv) I will immediately report the loss of any of the sheets to the Director of Military Intelligence, Army Headquarters, New Delhi,

Sheet No.

No. of copies

Place.....

Signature.....

Date.....

Address.....


7. All demands for maps of categories higher than 'restricted' should be referred to the Ministry of Defence.



SURVEY OF INDIA
SUPPLEMENT TO
MAP CATALOGUE

PART I
(AIR PHOTO COVER)

Survey of India, Dehra Dun



PUBLISHED UNDER THE DIRECTION OF
COLONEL I. H. R. WILSON, F.R.I.C.S., M.I.S. (IND.),
OFFICIATING SURVEYOR GENERAL OF INDIA
1951.

Printed at the Map Publication Office, Survey of India,
Kathiberkala, Dehra Dun.

Price Two Rupees.

FOREWORD

1. The Indexes that follow form **PART I** of the Supplement to the Main Catalogue, 1950 Edition.

It shows all available Vertical Air Photo cover over India, suitable for survey purposes. It is grouped according to seasons and scales. The indexes are self-explanatory. It must not be taken for granted that all areas covered by air photography have been mapped from it.

Further particulars regarding Air Photography can be obtained from the Surveyor General of India, "Roanoke", Mussoorie, U.P.

2. Part II of the Supplement, shows Project, Cantonment and Forest Maps on scales larger than 1 inch to 1 mile. Town Guide Maps and Maps of the 1/25,000 scale series are not shown.

3. Part III of the Supplement, shows published maps of the 1/25,000 scale series.

(Note.—Parts I, II and III of the Supplement to the Map Catalogue are obtainable separately).

4. Indentors who do not require to purchase the whole of Part I of the Supplement, can obtain loose sheets of any of the indexes in which they are interested, at Anna -/1/- per sheet. Amended indexes will be issued from time to time, to enable the Catalogue to be maintained up to date.



IND. NO. 3223 N.O. 51-100000

Scale of Index 1 inch = 32 miles.

Printed at the Survey of India Offices, Dehra Dun.

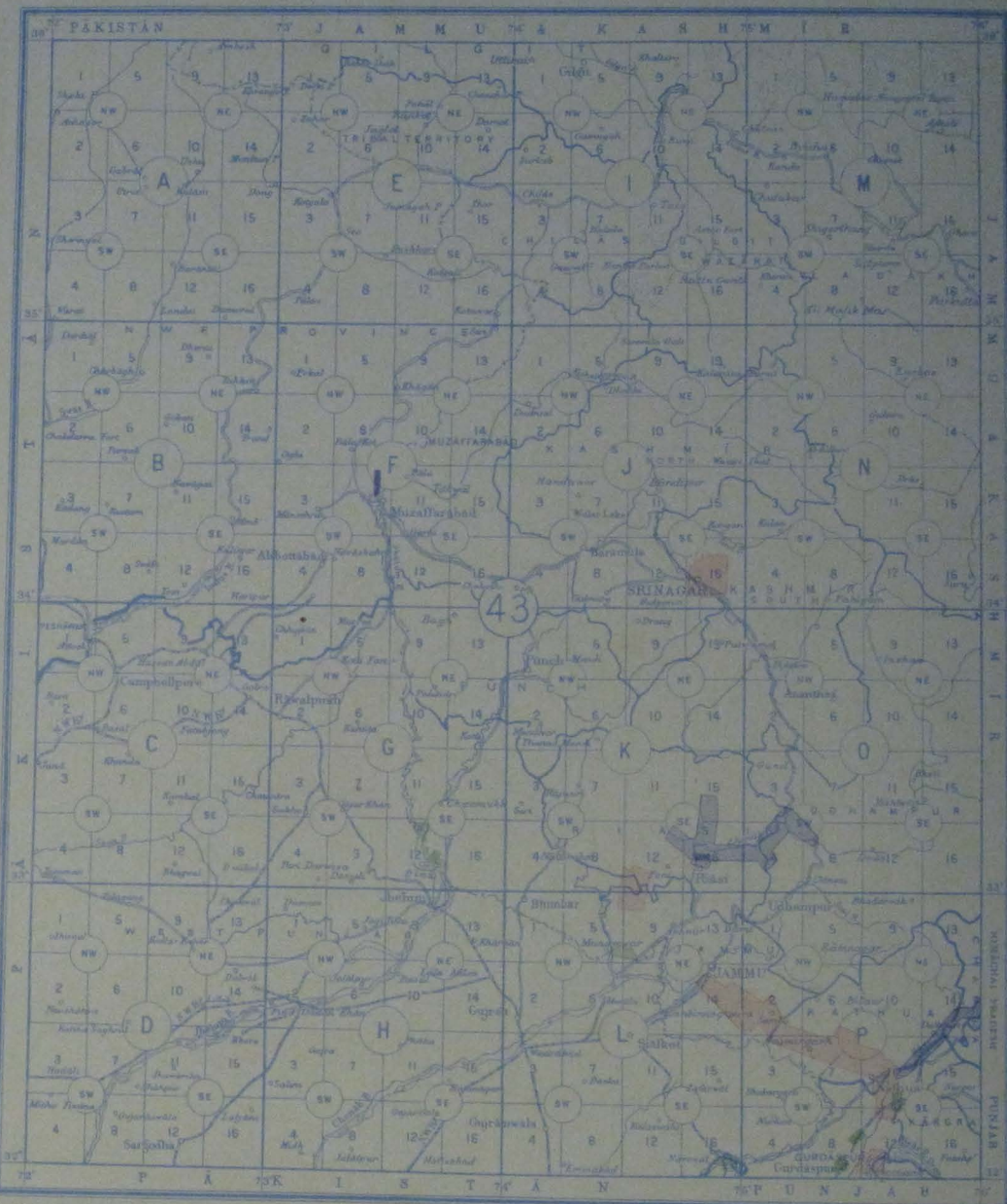
REFERENCES

- Air photography carried out prior to 1941 on the 6 to 1 mile and smaller scales
- Air photography carried out prior to 1941 on scales larger than 6 to 1 mile
- Air photography carried out from 1941 to 1945 on the 6 to 1 mile and smaller scales
- Air photography carried out from 1941 to 1945 on scales larger than 6 to 1 mile
- Air photography carried out since 1946 on the 6 to 1 mile and smaller scales
- Air photography carried out since 1946 on scales larger than 6 to 1 mile



Further particulars regarding Air Photography can be obtained from the Surveyor General of India, Eastern Canal Road, Dehra Dun.

The Indo-Pakistan boundary shown on this map has not yet been demarcated as an international boundary. The alignment, therefore, is to be regarded as approximate and is not authoritative.



REG. NO. 5235 A.C. 91-1942/79

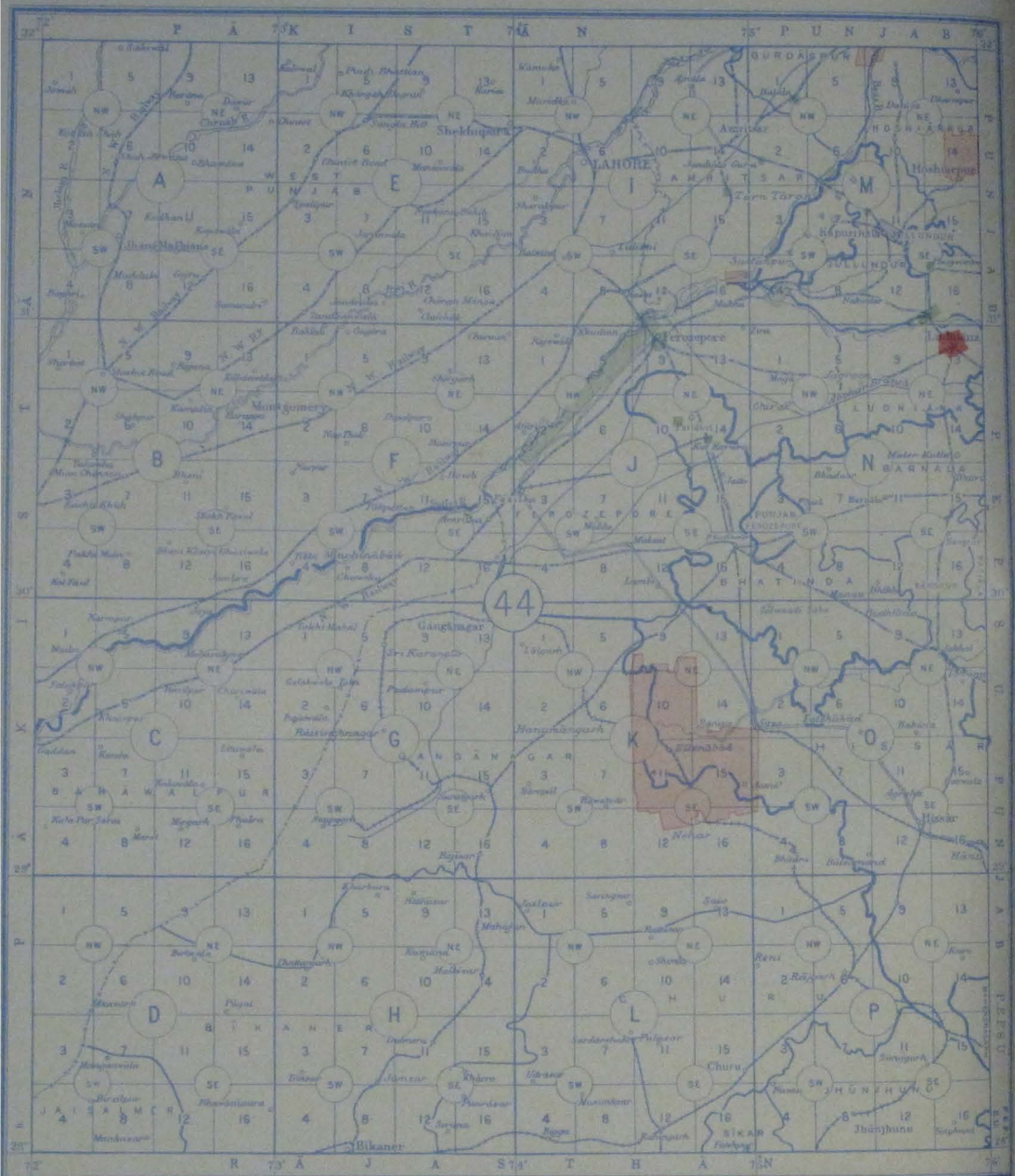
PRINTED AT THE SURVEY OF INDIA OFFICES DELHI

REFERENCES.

- Air photography carried out prior to 1941 on the 6 to 1 mile and smaller scales [Light Green Box]
- Air photography carried out prior to 1941 on scales larger than 6 to 1 mile [Dark Green Box]
- Air photography carried out from 1941 to 1945 on the 6 to 1 mile and smaller scales [Light Blue Box]
- Air photography carried out from 1941 to 1945 on scales larger than 6 to 1 mile [Dark Blue Box]
- Air photography carried out since 1946 on the 6 to 1 mile and smaller scales [Light Grey Box]
- Air photography carried out since 1946 on scales larger than 6 to 1 mile [Red Box]

Further particulars regarding Air Photography can be obtained from the Surveyor General of India, Eastern Canal Road, Dehra Dun

The Indo-Pakistan boundary shown on this map has not yet been demarcated as an international boundary. The alignment, therefore, is to be regarded as approximate and is not authoritative.



NO. 10, 5243 W.D. 51-1000/52

Scale of Index 1 inch = 32 miles.

PRINTED AT THE SURVEY OF INDIA OFFICE (M. L. O.)

REFERENCES.

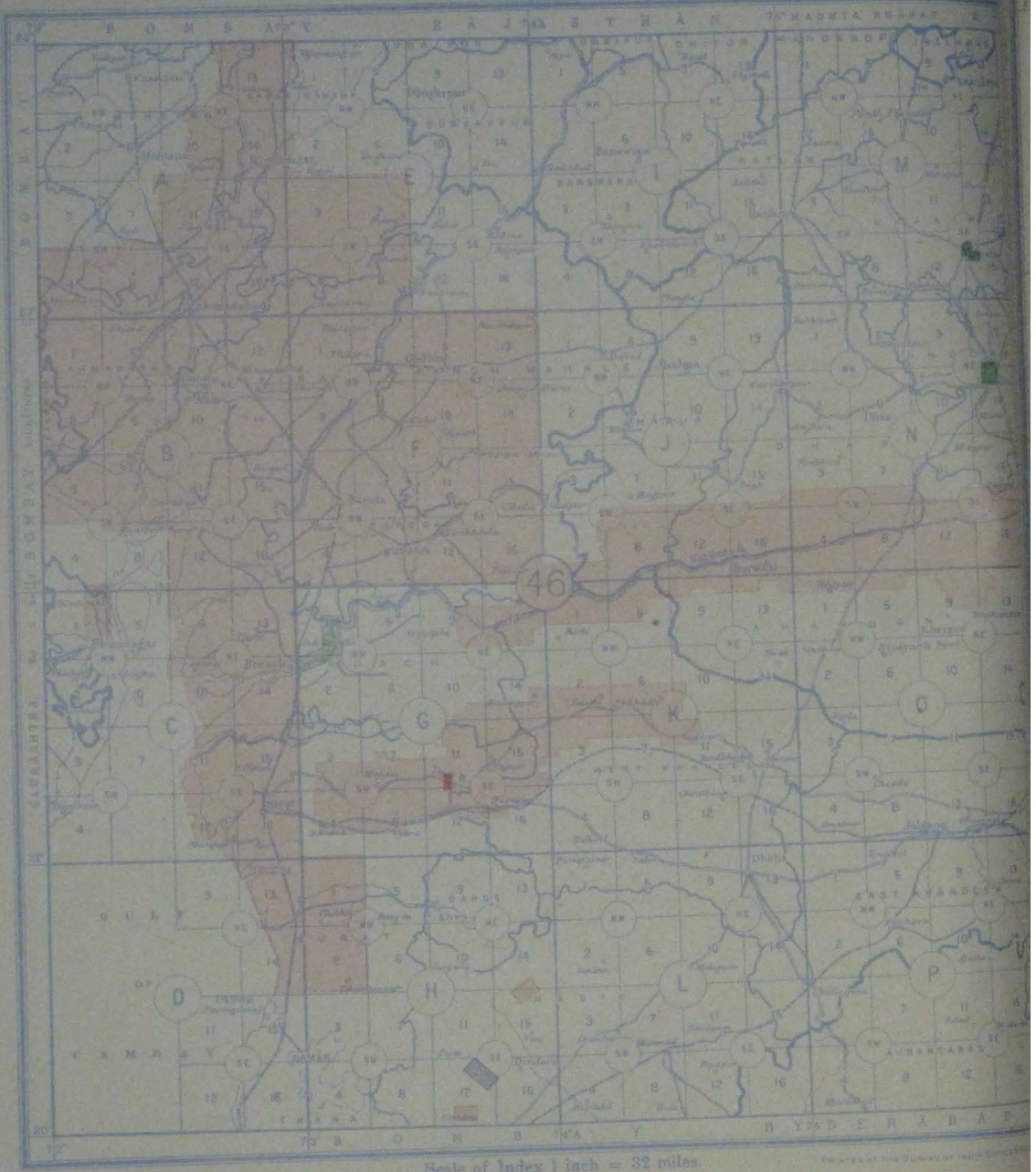
- Air photography carried out prior to 1941 on the 6 to 1 mile and smaller scales
- Air photography carried out prior to 1941 on scales larger than 6 to 1 mile
- Air photography carried out from 1941 to 1945 on the 6 to 1 mile and smaller scales
- Air photography carried out from 1941 to 1945 on scales larger than 6 to 1 mile
- Air photography carried out since 1946 on the 6 to 1 mile and smaller scales
- Air photography carried out since 1946 on scales larger than 6 to 1 mile



Further particulars regarding Air Photography can be obtained from the Surveyor General of India, Eastern Canal Road, Dehra Dun.

The Indo-Pakistani boundary shown on this map has not yet been demarcated as an international boundary. The alignment, therefore, is to be regarded as approximate and is not authoritative.

INDEX
No. 46



Scale of Index 1 inch = 32 miles

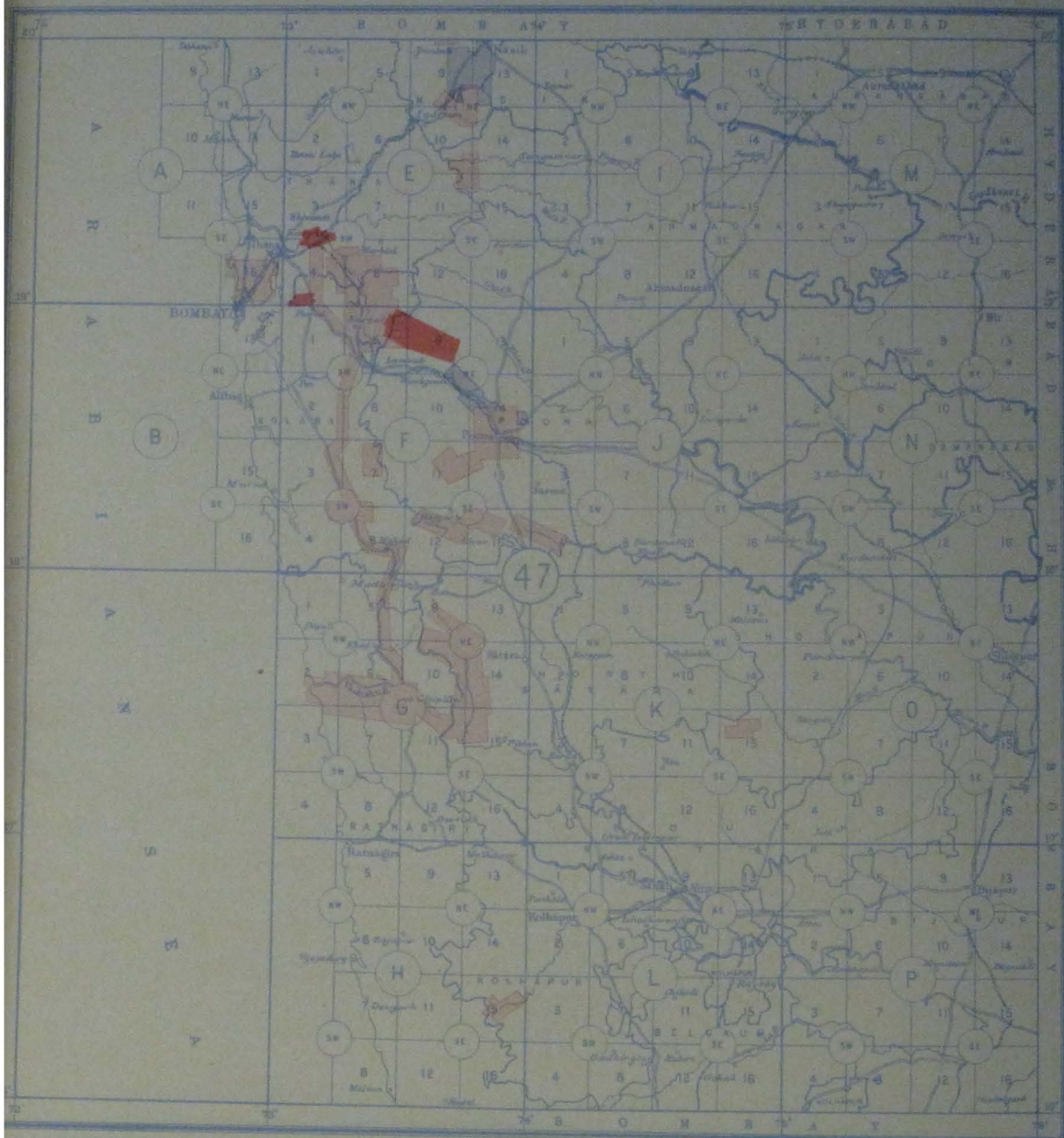
PRINTED BY THE SURVEYOR GENERAL OF INDIA

NO. 46 INDEX NO. 46 (1967)

REFERENCES

- Air photography carried out prior to 1941 on the 6 to 1 mile and smaller scales
 - Air photography carried out prior to 1941 on scales larger than 6 to 1 mile
 - Air photography carried out from 1941 to 1945 on the 6 to 1 mile and smaller scales
 - Air photography carried out from 1941 to 1945 on scales larger than 6 to 1 mile
 - Air photography carried out since 1946 on the 6 to 1 mile and smaller scales
 - Air photography carried out since 1946 on scales larger than 6 to 1 mile
- Further particulars regarding Air Photography can be obtained from the Surveyor General of India, Eastern Canal Road, Delhi





Scale of Index 1 inch = 32 miles.

PRINTED BY THE SURVEYOR GENERAL OFFICE (1420)

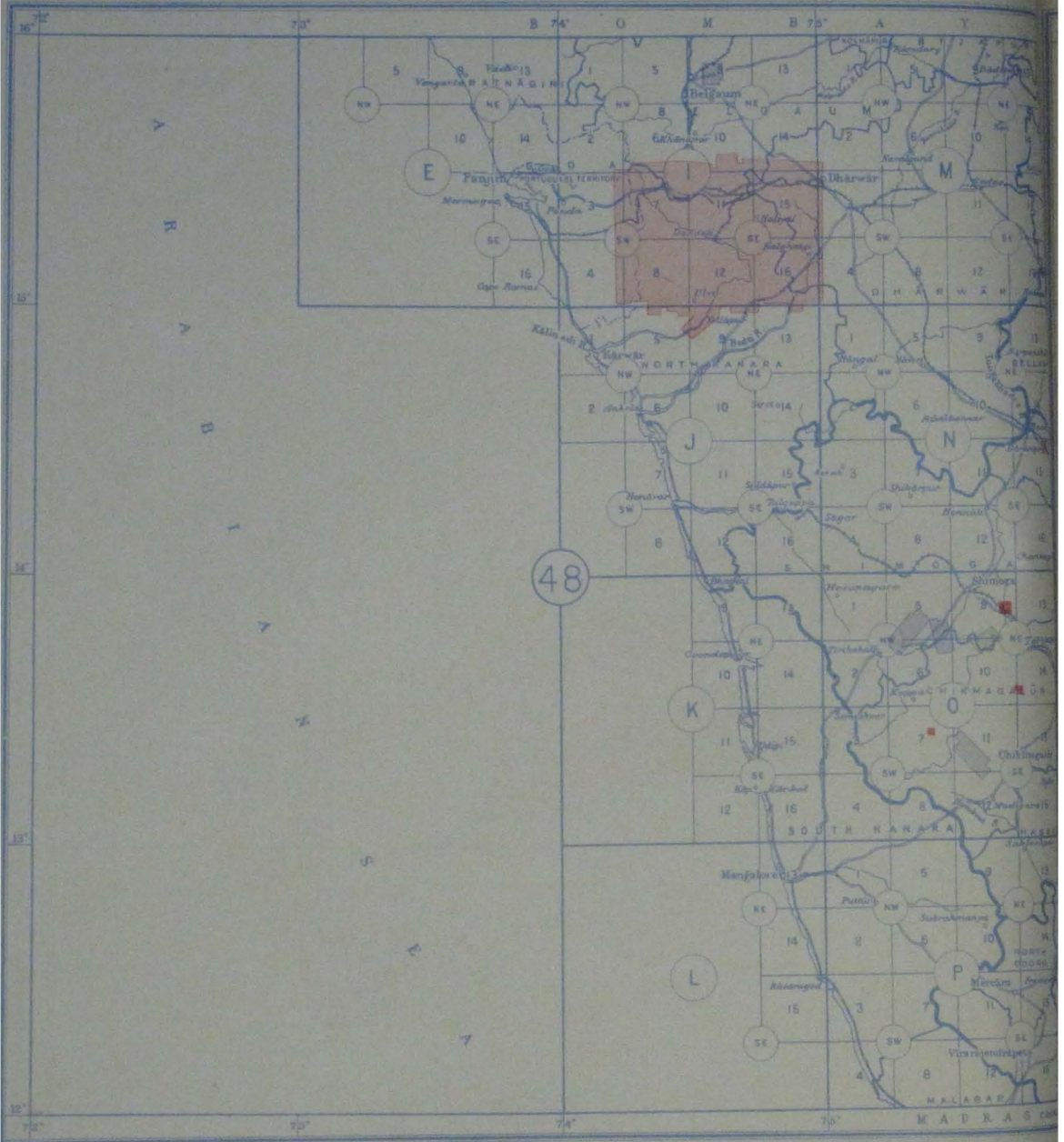
REFERENCES.

- Air photography carried out prior to 1941 on the 6 to 1 mile and smaller scales
- Air photography carried out prior to 1941 on scales larger than 6 to 1 mile
- Air photography carried out from 1941 to 1945 on the 6 to 1 mile and smaller scales
- Air photography carried out from 1941 to 1945 on scales larger than 6 to 1 mile
- Air photography carried out since 1946 on the 6 to 1 mile and smaller scales
- Air photography carried out since 1946 on scales larger than 6 to 1 mile



Further particulars regarding Air Photography can be obtained from the Surveyor General of India, Eastern Canal Road, Dehra Dun.

INDEX
No. 48.



Scale of Index 1 inch = 32 miles.

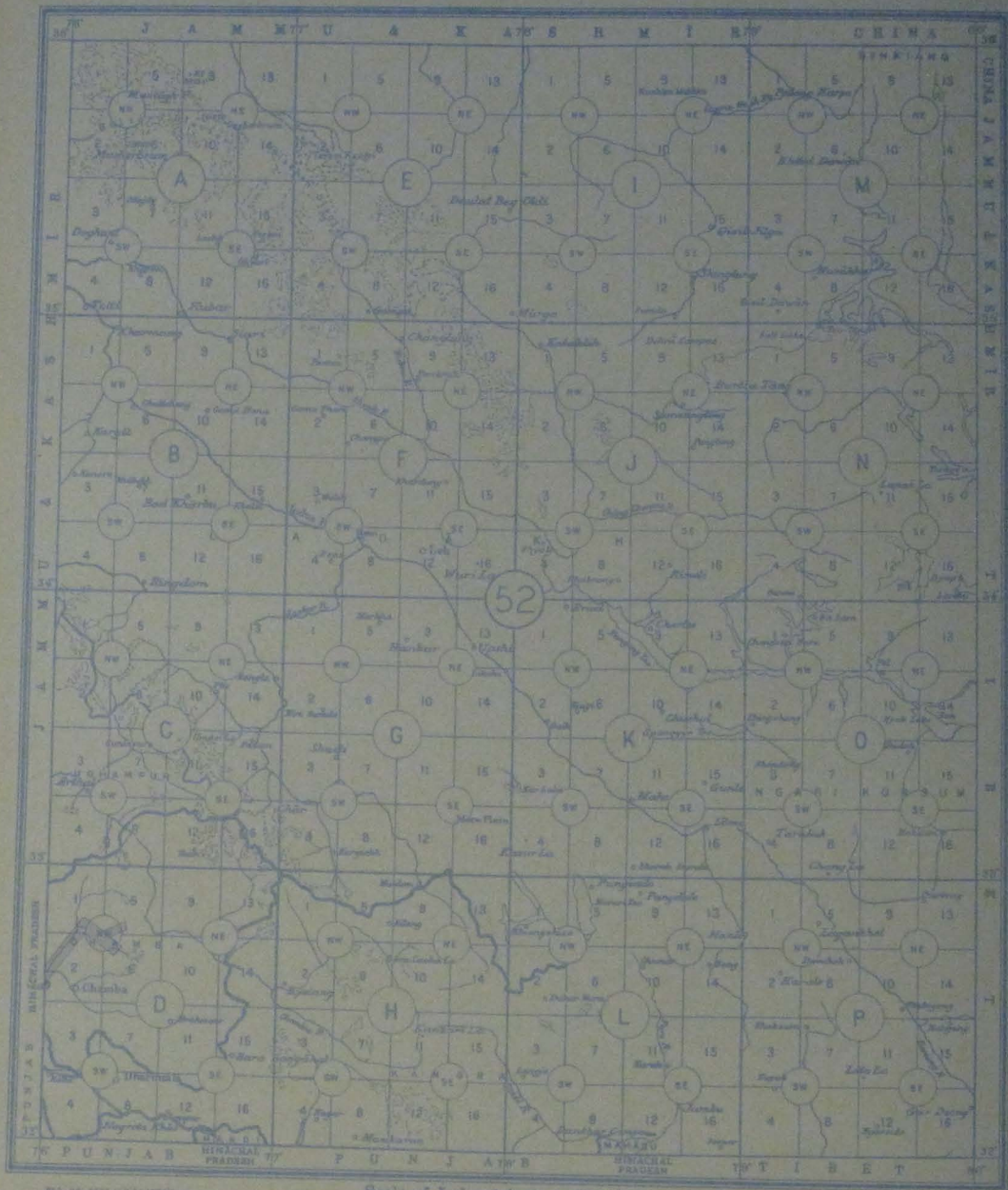
Printed at the Surveyor General's Office

M.S. No. 233, P.O. 11-1942

REFERENCES

- Air photography carried out prior to 1941 on the 6 to 1 mile and smaller scales
 - Air photography carried out prior to 1941 on scales larger than 6 to 1 mile
 - Air photography carried out from 1941 to 1945 on the 6 to 1 mile and smaller scales
 - Air photography carried out from 1941 to 1945 on scales larger than 6 to 1 mile
 - Air photography carried out since 1946 on the 6 to 1 mile and smaller scales
 - Air photography carried out since 1946 on scales larger than 6 to 1 mile
- Further particulars regarding Air Photography can be obtained from the Surveyor General of India, Eastern Canal Road, Dehra Dun.





Scale of Index 1 inch = 32 miles.

PRINTED AT THE SURVEY OF INDIA OFFICE, (P. L. O.)

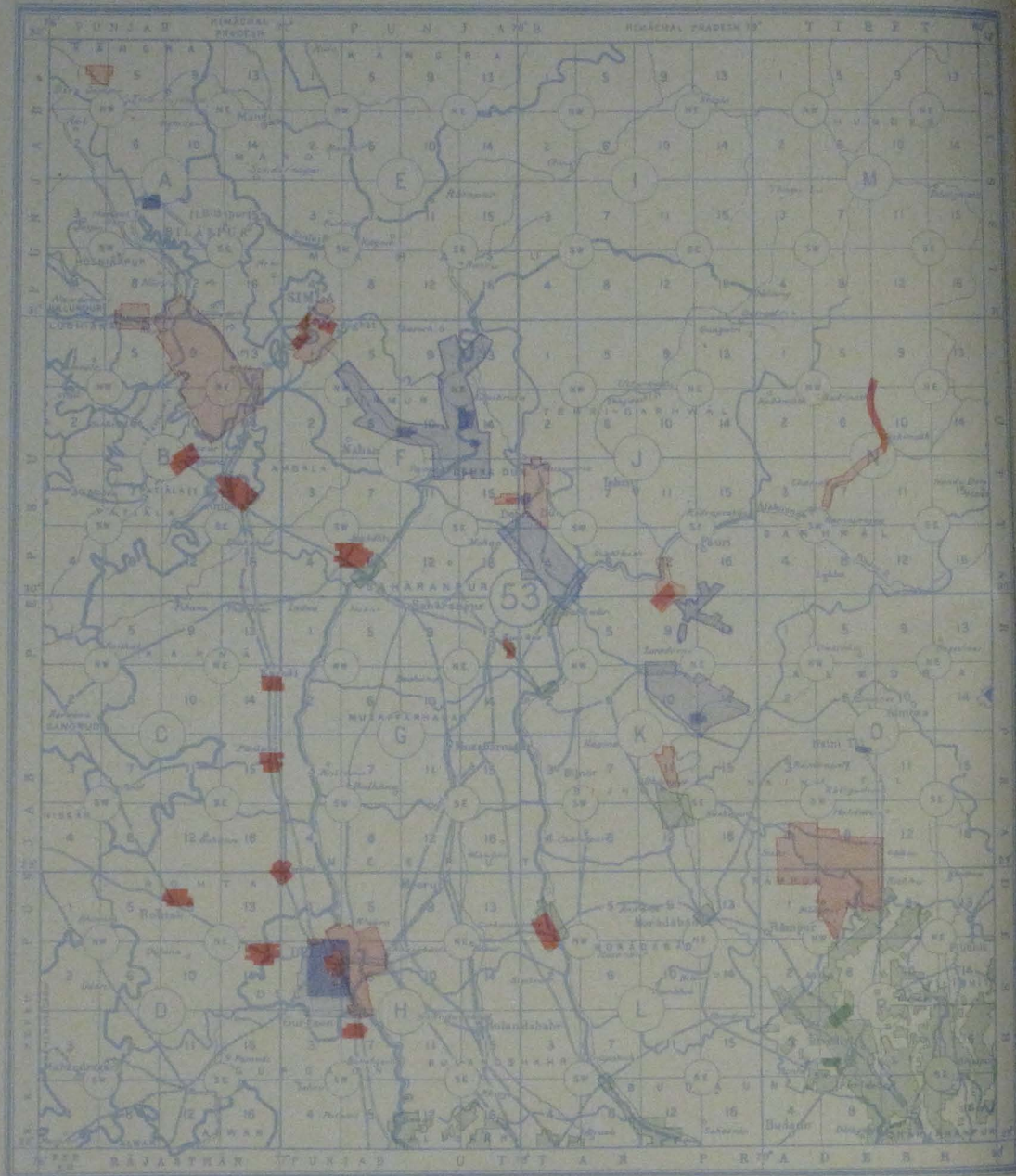
REFERENCES

- Air photography carried out prior to 1941 on the 6 to 1 mile and smaller scales
- Air photography carried out prior to 1941 on scales larger than 6 to 1 mile
- Air photography carried out from 1941 to 1945 on the 6 to 1 mile and smaller scales
- Air photography carried out from 1941 to 1945 on scales larger than 6 to 1 mile
- Air photography carried out since 1946 on the 6 to 1 mile and smaller scales
- Air photography carried out since 1946 on scales larger than 6 to 1 mile



Further particulars regarding Air Photography can be obtained from the Surveyor General of India, Eastern Canal Road, Dehra Dun.

INDEX
No. 53.



Scale of Index 1 inch = 32 miles.

Scale of Index 1 inch = 32 miles.

Printed at the Survey of India Offices, India.

REFERENCES.

- Air photography carried out prior to 1941 on the 6" to 1" mile and smaller scales
- Air photography carried out prior to 1941 on scales larger than 6" to 1" mile
- Air photography carried out from 1941 to 1945 on the 6" to 1" mile and smaller scales
- Air photography carried out from 1941 to 1945 on scales larger than 6" to 1" mile
- Air photography carried out since 1946 on the 6" to 1" mile and smaller scales
- Air photography carried out since 1946 on scales larger than 6" to 1" mile



Further particulars regarding Air Photography can be obtained from the Surveyor General of India, Eastern Canals Road, Dehra Dun.




Map No. 5451 (S. 41-120) P.S.

Scale of Index 1 inch = 32 miles.

Printed by the Survey of India, Dehra Dun.

REFERENCES.

- Air photography carried out prior to 1941 on the 6 to 1 mile and smaller scales
- Air photography carried out prior to 1941 on scales larger than 6 to 1 mile
- Air photography carried out from 1941 to 1945 on the 6 to 1 mile and smaller scales
- Air photography carried out from 1941 to 1945 on scales larger than 6 to 1 mile
- Air photography carried out since 1946 on the 6 to 1 mile and smaller scales
- Air photography carried out since 1946 on scales larger than 6 to 1 mile



Further particulars regarding Air Photography can be obtained from the Surveyor General of India, Eastern Canal Road, Dehra Dun.




Scale of Index 1 inch = 82 miles.

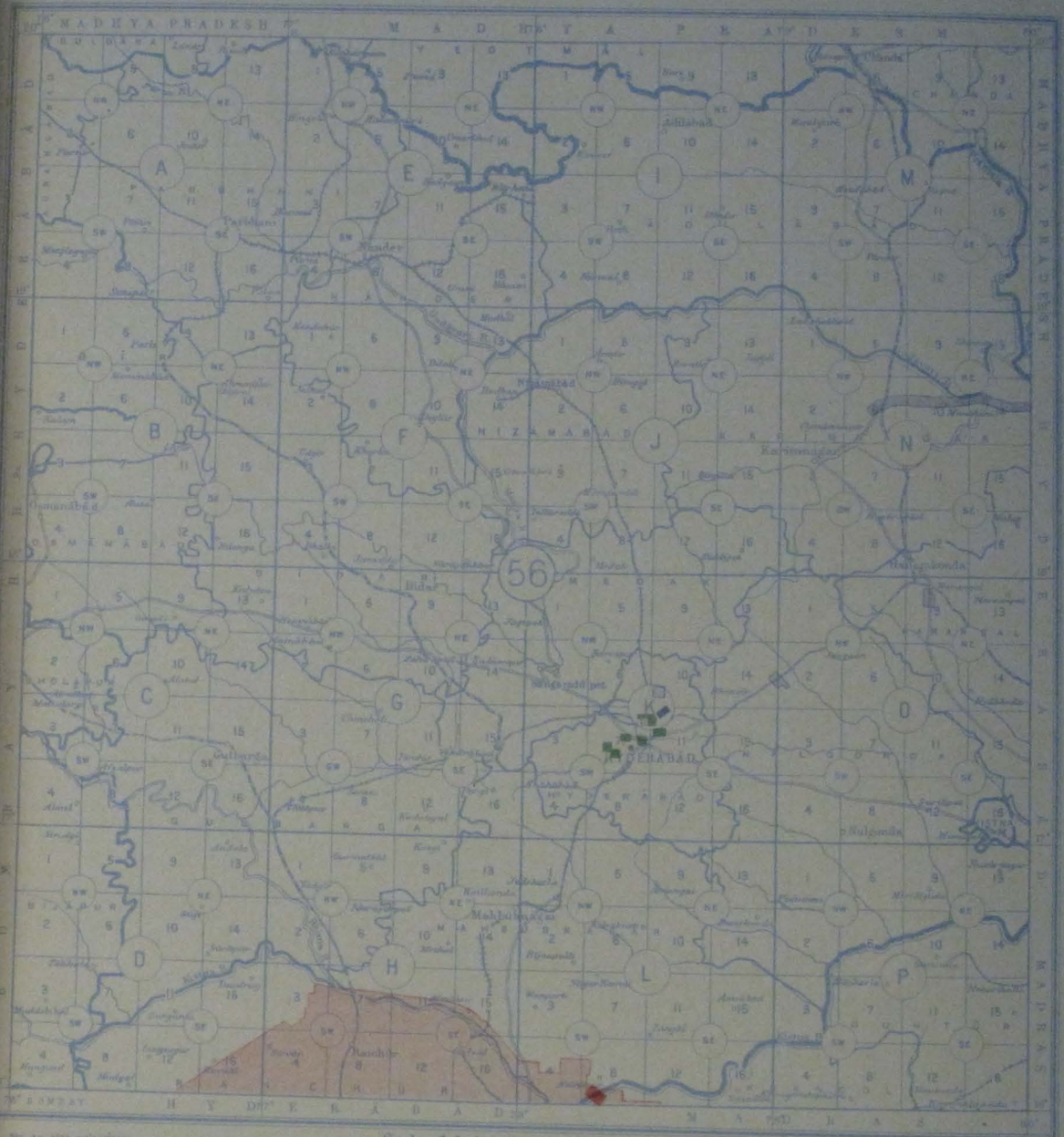
PRINTED AT THE SURVEY OF INDIA OFFICE, DELHI.

REFERENCES.

- Air photography carried out prior to 1941 on the 6 to 1-mile and smaller scales
- Air photography carried out prior to 1941 on scales larger than 6 to 1 mile
- Air photography carried out from 1941 to 1945 on the 6 to 1 mile and smaller scales
- Air photography carried out from 1941 to 1945 on scales larger than 6 to 1 mile
- Air photography carried out since 1946 on the 6 to 1 mile and smaller scales
- Air photography carried out since 1946 on scales larger than 6 to 1 mile



Further particulars regarding Air Photography can be obtained from the Surveyor General of India, Eastern Canal Road, Dehra Dun.




NO. 56

Scale of Index 1 inch = 32 miles.

Printed at the Survey of India Office, S. E. C.

REFERENCES.

- Air photography carried out prior to 1941 on the 6 to 1 mile and smaller scales
- Air photography carried out prior to 1941 on scales larger than 6 to 1 mile
- Air photography carried out from 1941 to 1945 on the 6 to 1 mile and smaller scales
- Air photography carried out from 1941 to 1945 on scales larger than 6 to 1 mile
- Air photography carried out since 1946 on the 6 to 1 mile and smaller scales
- Air photography carried out since 1946 on scales larger than 6 to 1 mile



Further particulars regarding Air Photography can be obtained from the Surveyor General of India, Eastern Canal Road, Dehra Dun.




Map No. 6431, H.D. 10/2/50 11

Scale of Index 1 inch = 32 miles.

PRINTED AT THE SURVEY OF INDIA OFFICE

REFERENCES

- Air photography carried out prior to 1941 on the 6 to 1 mile and smaller scales
- Air photography carried out prior to 1941 on scales larger than 6 to 1 mile
- Air photography carried out from 1941 to 1945 on the 6 to 1 mile and smaller scales
- Air photography carried out from 1941 to 1945 on scales larger than 6 to 1 mile
- Air photography carried out since 1946 on the 6 to 1 mile and smaller scales
- Air photography carried out since 1946 on scales larger than 6 to 1 mile



Further particulars regarding Air Photography can be obtained from the Surveyor General of India, Eastern Canal Road, Dehra Dun



Scale of Index 1 inch = 32 miles.

PRINTED AT THE SURVEY OF INDIA OFFICE IN I. O. A.


REFERENCES

- Air photography carried out prior to 1941 on the 6 to 1 mile and smaller scales
- Air photography carried out prior to 1941 on scales larger than 6 to 1 mile
- Air photography carried out from 1941 to 1945 on the 6 to 1 mile and smaller scales
- Air photography carried out from 1941 to 1945 on scales larger than 6 to 1 mile
- Air photography carried out since 1946 on the 6 to 1 mile and smaller scales
- Air photography carried out since 1946 on scales larger than 6 to 1 mile



Further particulars regarding Air Photography can be obtained from the Surveyor General of India, Eastern Canal Road, Dehra Dun.

INDEX
No. 62.



ALL INDIA MAPS LTD. 1951

Scale of Index 1 inch = 32 miles.

PRINTED AT THE SURVEY OF INDIA OFFICE IN DELHI

REFERENCES.

- Air photography carried out prior to 1941 on the 6 to 1 mile and smaller scales
- Air photography carried out prior to 1941 on scales larger than 6 to 1 mile
- Air photography carried out from 1941 to 1945 on the 6 to 1 mile and smaller scales
- Air photography carried out from 1941 to 1945 on scales larger than 6 to 1 mile
- Air photography carried out since 1946 on the 6 to 1 mile and smaller scales
- Air photography carried out since 1946 on scales larger than 6 to 1 mile



Further particulars regarding Air Photography can be obtained from the Surveyor General of India, Eastern Canal Road, Dehra Dun









Scale of Index 1 inch = 32 miles

Scale of Index 1 inch = 32 miles

Printed at the Survey of India Offices (I.L.O.)

REFERENCES.

- Air photography carried out prior to 1941 on the 6 to 1 mile and smaller scales 
 - Air photography carried out prior to 1941 on scales larger than 6 to 1 mile 
 - Air photography carried out from 1941 to 1945 on the 6 to 1 mile and smaller scales 
 - Air photography carried out from 1941 to 1945 on scales larger than 6 to 1 mile 
 - Air photography carried out since 1946 on the 6 to 1 mile and smaller scales 
 - Air photography carried out since 1946 on scales larger than 6 to 1 mile 
- Further particulars regarding Air Photography can be obtained from the Surveyor General of India, Eastern Canal Road, Dehra Dun.

INDEX
No. 64.



Fig. No. 5235 H.O. 51-1939.

Scale of Index 1 inch = 32 miles.

PRINTED AT THE SURVEY OF INDIA OFFICES (H. L. O.)

REFERENCES.

- Air photography carried out prior to 1941 on the 6" to 1 mile and smaller scales
- Air photography carried out prior to 1941 on scales larger than 6" to 1 mile
- Air photography carried out from 1941 to 1945 on the 6" to 1 mile and smaller scales
- Air photography carried out from 1941 to 1945 on scales larger than 6" to 1 mile
- Air photography carried out since 1946 on the 6" to 1 mile and smaller scales
- Air photography carried out since 1946 on scales larger than 6" to 1 mile



Further particulars regarding Air Photography can be obtained from the Surveyor General of India, Eastern Canal Road, Dehra Dun.



Map No. 5223 of 51/12/43B

Scale of Index 1 inch = 32 miles.

Printed at the Survey of India Office, M. D.


REFERENCES.

- Air photography carried out prior to 1941 on the 6 to 1 mile and smaller scales
- Air photography carried out prior to 1941 on scales larger than 6 to 1 mile
- Air photography carried out from 1941 to 1945 on the 6 to 1 mile and smaller scales
- Air photography carried out from 1941 to 1945 on scales larger than 6 to 1 mile
- Air photography carried out since 1946 on the 6 to 1 mile and smaller scales
- Air photography carried out since 1946 on scales larger than 6 to 1 mile



Further particulars regarding Air Photography can be obtained from the Surveyor General of India, Eastern Canal Road, Delhi-Dun.

INDEX
No. 66.



MAP NO. 5228 (S. 1) 12/1953.

Scale of Index 1 inch = 32 miles.

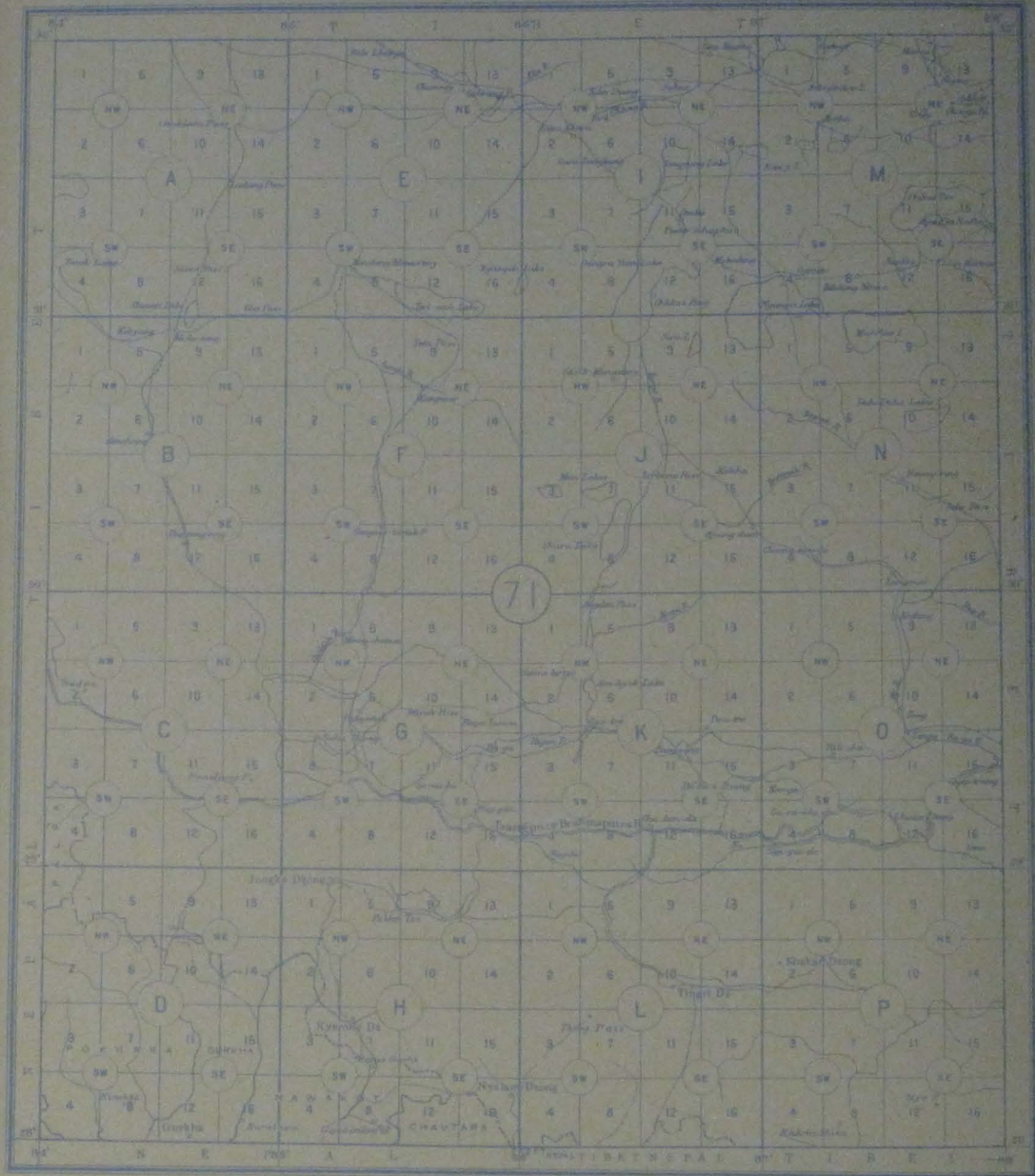
PRINTED AT THE SURVEY OF INDIA OFFICE

REFERENCES.

- Air photography carried out prior to 1941 on the 6" to 1" mile and smaller scales
- Air photography carried out prior to 1941 on scales larger than 6" to 1" mile
- Air photography carried out from 1941 to 1945 on the 6" to 1" mile and smaller scales
- Air photography carried out from 1941 to 1945 on scales larger than 6" to 1" mile
- Air photography carried out since 1946 on the 6" to 1" mile and smaller scales
- Air photography carried out since 1946 on scales larger than 6" to 1" mile



Further particulars regarding Air Photography can be obtained from the Surveyor General of India, Eastern Canal Road, Dehra Dun



445 101 1023 1027 1028 1029

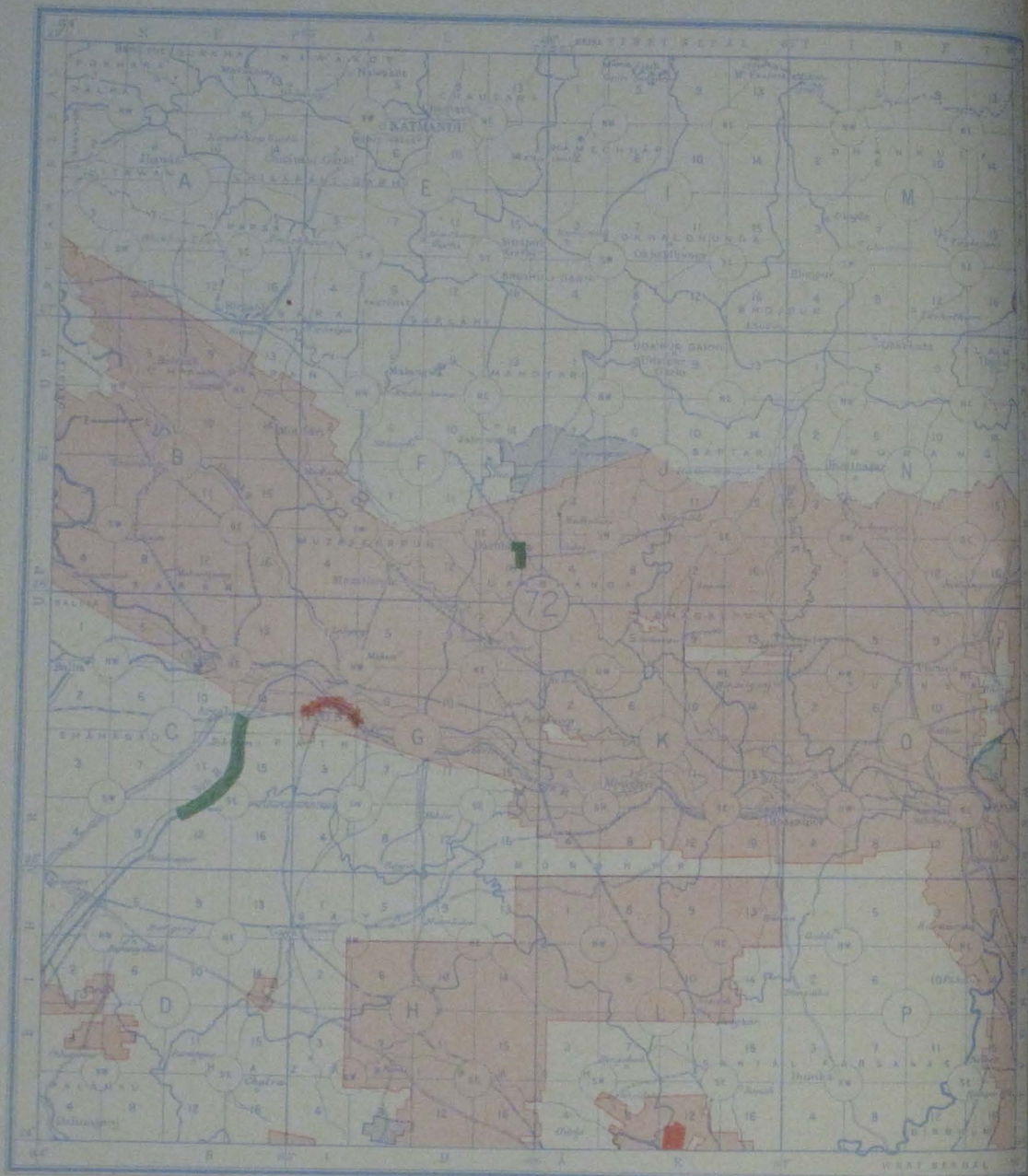
Scale of Index 1 inch = 32 miles.

Printed at the Survey of India Offices (A.L. 5).

REFERENCES.

- Air photography carried out prior to 1941 on the 6 to 1 mile and smaller scales
 - Air photography carried out prior to 1941 on scales larger than 6 to 1 mile
 - Air photography carried out from 1941 to 1945 on the 6 to 1 mile and smaller scales
 - Air photography carried out from 1941 to 1945 on scales larger than 6 to 1 mile
 - Air photography carried out since 1946 on the 6 to 1 mile and smaller scales
 - Air photography carried out since 1946 on scales larger than 6 to 1 mile
- Further particulars regarding Air Photography can be obtained from the Surveyor General of India, Eastern Canal Road, Dehra Dun.

INDEX
No. 72



Scale No. 1750-1-100000

Scale of Index 1 inch = 32 miles.

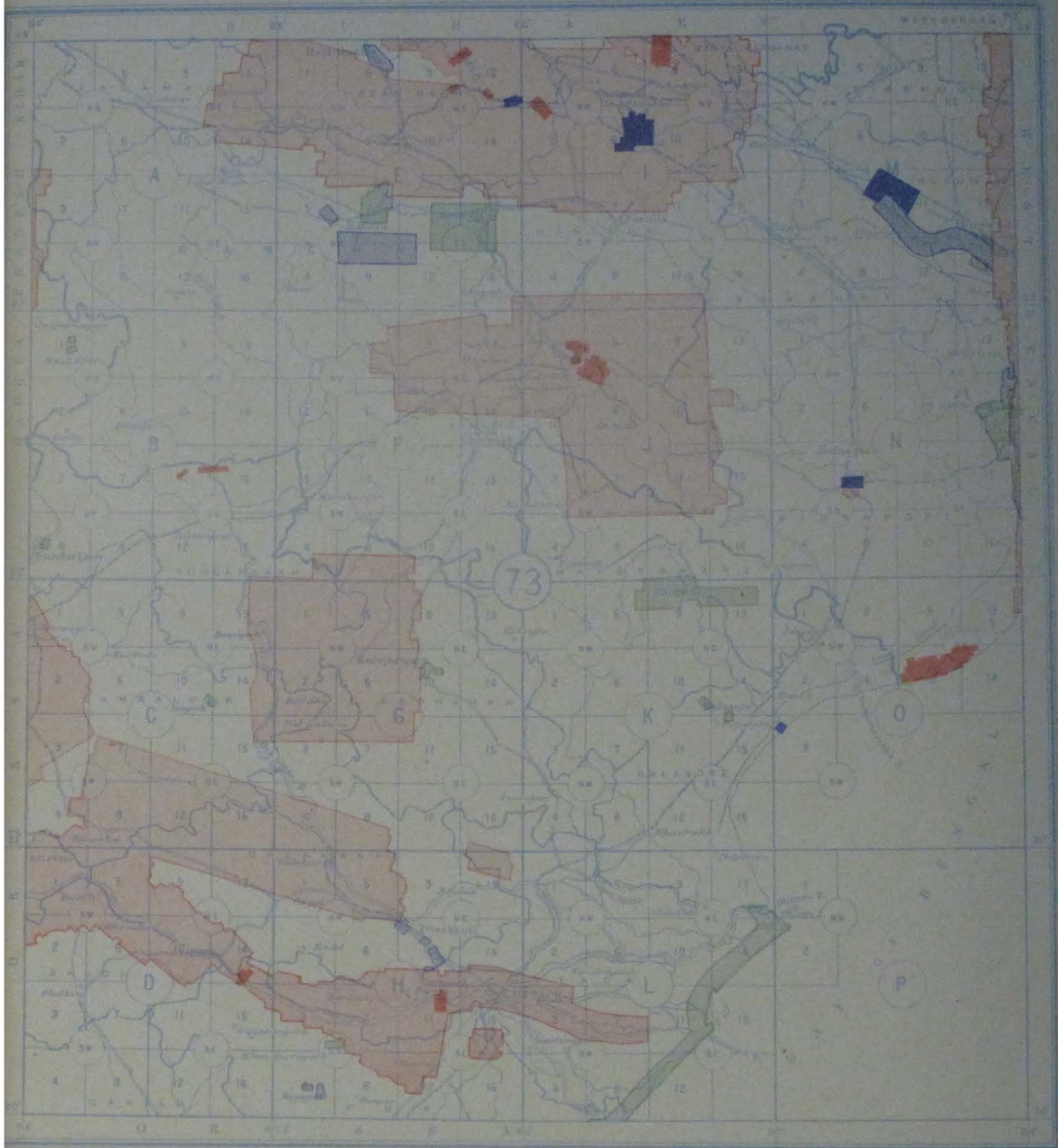
PREPARED BY THE SURVEY OF INDIA OFFICE, DELHI

REFERENCES

- Air photography carried out prior to 1941 on the 6 to 1 mile and smaller scales
- Air photography carried out prior to 1941 on scales larger than 6 to 1 mile
- Air photography carried out from 1941 to 1945 on the 6 to 1 mile and smaller scales
- Air photography carried out from 1941 to 1945 on scales larger than 6 to 1 mile
- Air photography carried out since 1946 on the 6 to 1 mile and smaller scales
- Air photography carried out since 1946 on scales larger than 6 to 1 mile



Further particulars regarding Air Photography can be obtained from the Surveyor General of India, Eastern Canal Road, Dehra Dun.



Map No. 1233 (A) 51-3104 (1)

Scale of Index 1 inch = 32 miles.

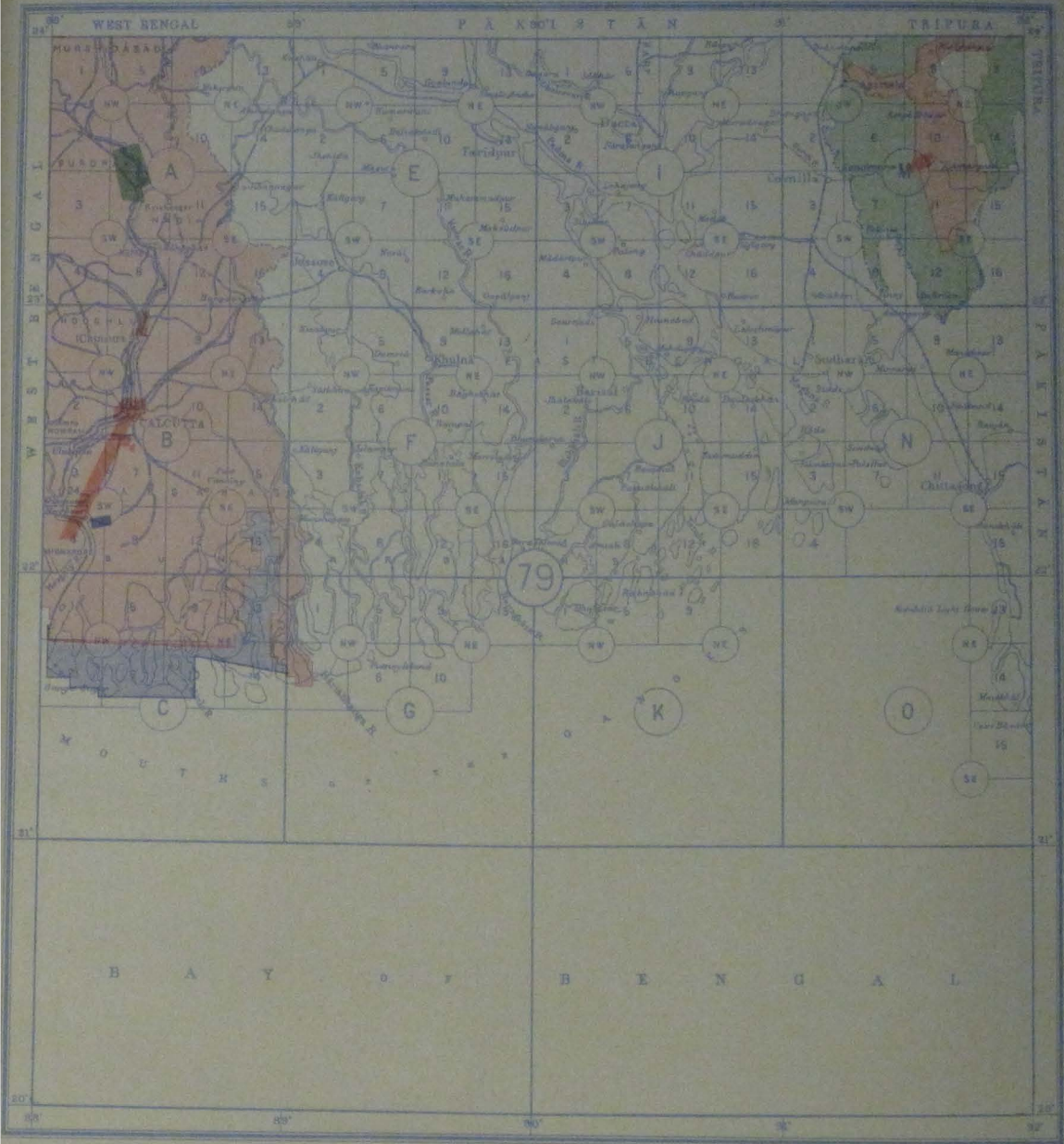
Copyright © The Surveyor-General of India, Dehra Dun, 1947

REFERENCES.

- Air photography carried out prior to 1941 on the 6 to 1 mile and smaller scales
- Air photography carried out prior to 1941 on scales larger than 6 to 1 mile
- Air photography carried out from 1941 to 1945 on the 6 to 1 mile and smaller scales
- Air photography carried out from 1941 to 1945 on scales larger than 6 to 1 mile
- Air photography carried out since 1946 on the 6 to 1 mile and smaller scales
- Air photography carried out since 1946 on scales larger than 6 to 1 mile



Further particulars regarding Air Photography can be obtained from the Surveyor General of India, Eastern Canal Road, Dehra Dun.



W.C. No. 822 (1/11-1953)

Scale of Index 1 inch = 32 miles.

Printed by the Survey of India, Dehra Dun.

REFERENCES.

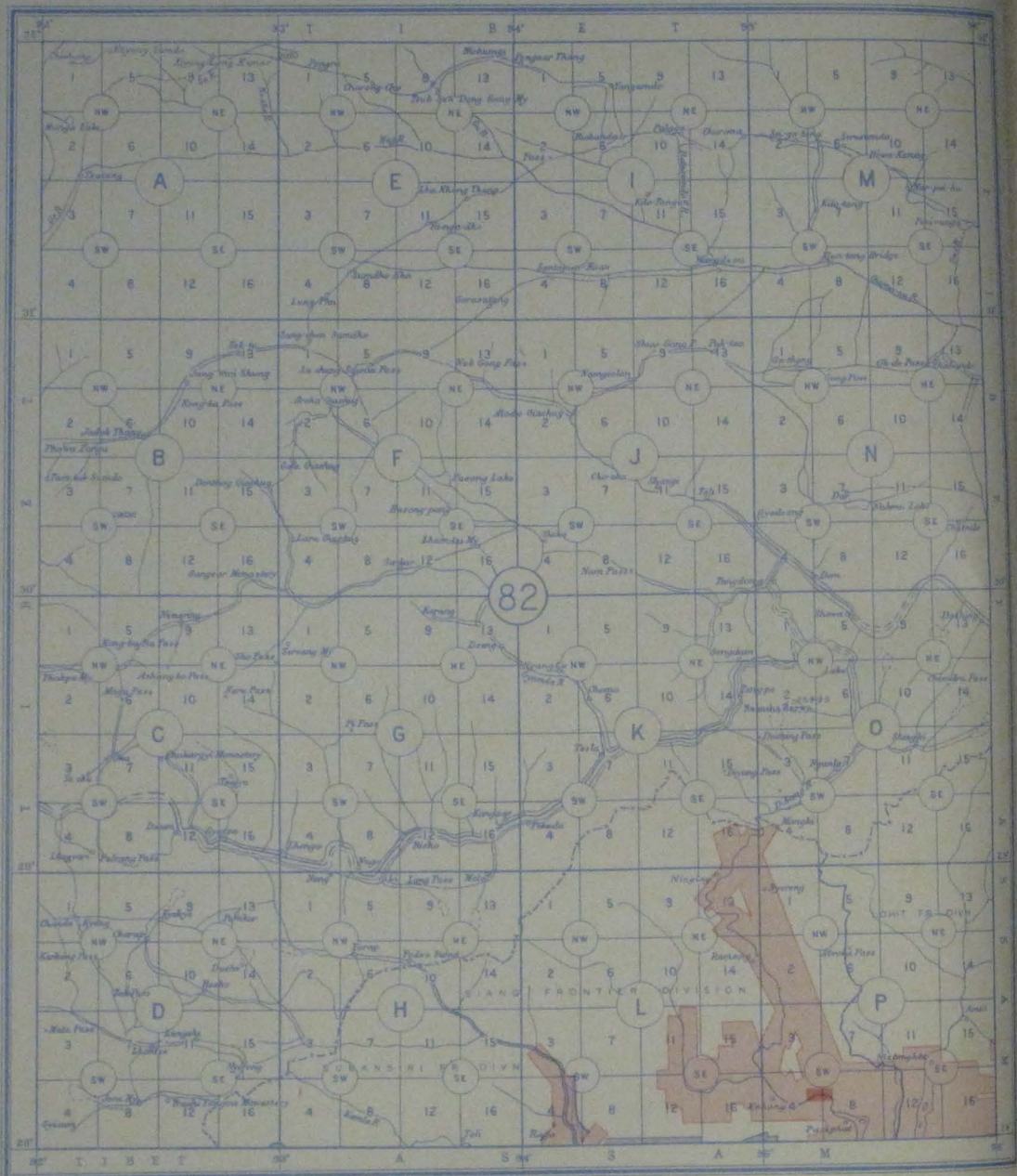
- Air photography carried out prior to 1941 on the 6 to 1 mile and smaller scales
- Air photography carried out prior to 1941 on scales larger than 6 to 1 mile
- Air photography carried out from 1941 to 1945 on the 6 to 1 mile and smaller scales
- Air photography carried out from 1941 to 1945 on scales larger than 6 to 1 mile
- Air photography carried out since 1946 on the 6 to 1 mile and smaller scales
- Air photography carried out since 1946 on scales larger than 6 to 1 mile



Further particulars regarding Air Photography can be obtained from the Surveyor General of India, Eastern Canal Road, Dehra Dun.

The Indo-Pakistan boundary shown on this map has not yet been demonstrated as an international boundary. The alignment, therefore, is to be regarded as approximate and is not authoritative.

INDEX
No 82



SEC. NO. 3356 N.O. 41-1200/33

Scale of Index 1 inch = 32 miles

PRINTED AT THE SURVEY OF INDIA OFFICE (M. 101)

REFERENCES.

- Air photography carried out prior to 1941 on the 6 to 1 mile and smaller scales
- Air photography carried out prior to 1941 on scales larger than 6 to 1 mile
- Air photography carried out from 1941 to 1945 on the 6 to 1 mile and smaller scales
- Air photography carried out from 1941 to 1945 on scales larger than 6 to 1 mile
- Air photography carried out since 1946 on the 6 to 1 mile and smaller scales
- Air photography carried out since 1946 on scales larger than 6 to 1 mile



Further particulars regarding Air Photography can be obtained from the Surveyor General of India, Eastern Canal Road, Dehra Dun



PLANNED BY THE SURVEYOR GENERAL, DELHI

Scale of Index 1 inch = 32 miles

PRINTED AT THE SURVEYOR GENERAL'S OFFICE, DELHI

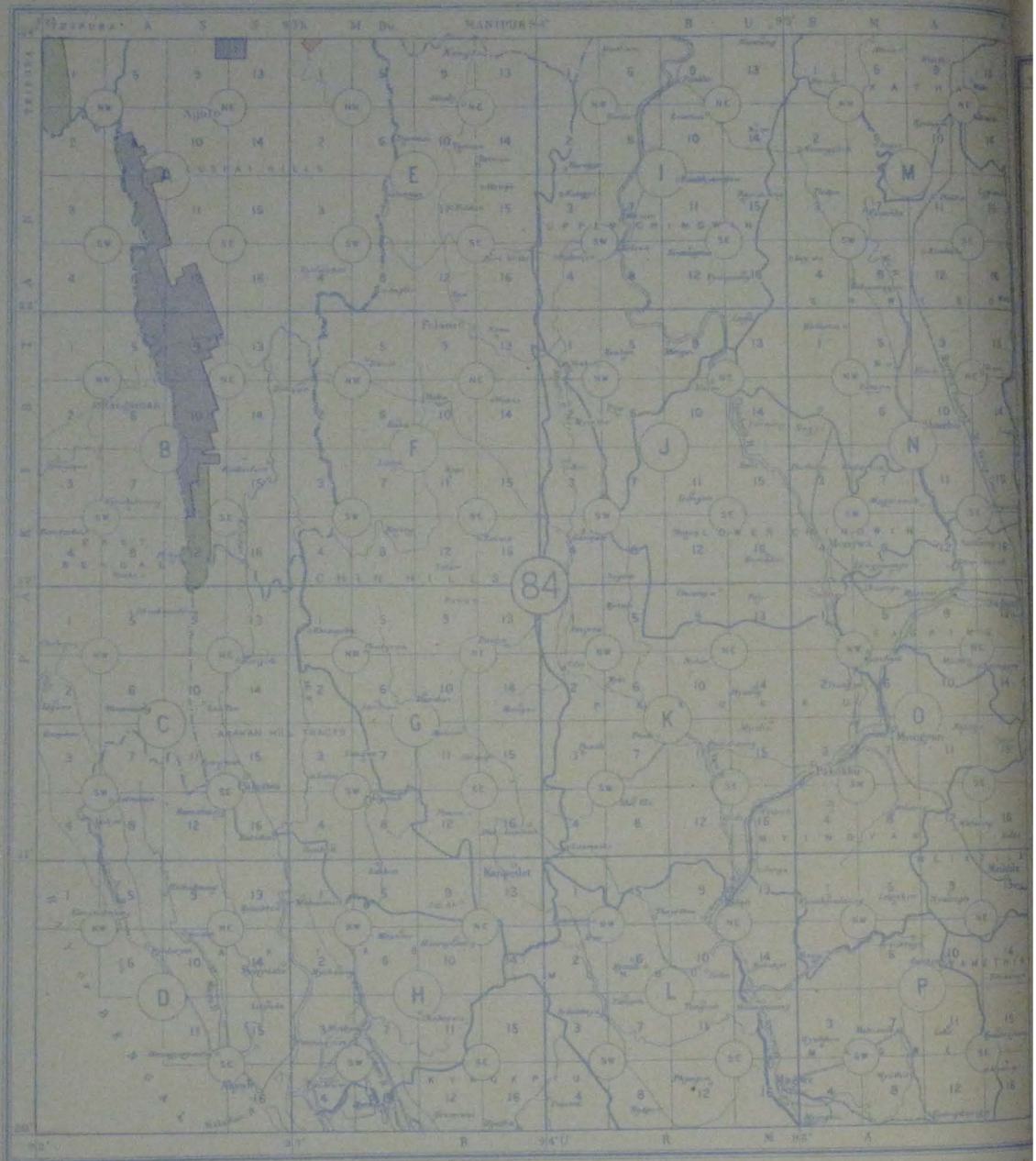
REFERENCES

- Air photography carried out prior to 1941 on the 6 to 1 mile and smaller scales [Light Green Box]
- Air photography carried out prior to 1941 on scales larger than 6 to 1 mile [Dark Green Box]
- Air photography carried out from 1941 to 1945 on the 6 to 1 mile and smaller scales [Light Blue Box]
- Air photography carried out from 1941 to 1945 on scales larger than 6 to 1 mile [Dark Blue Box]
- Air photography carried out since 1946 on the 6 to 1 mile and smaller scales [Light Orange Box]
- Air photography carried out since 1946 on scales larger than 6 to 1 mile [Dark Red Box]

Further particulars regarding Air Photography can be obtained from the Surveyor General of India, Eastern Canal Road, Dehra Dun

The Indo-Pakistan boundary shown on this map has not yet been determined as an international boundary. The alignment, therefore, is to be regarded as approximate and is not authoritative.

INDEX
No. 84



Scale of Index 1 inch = 32 miles.

Printed at the Survey of India Office, Delhi.

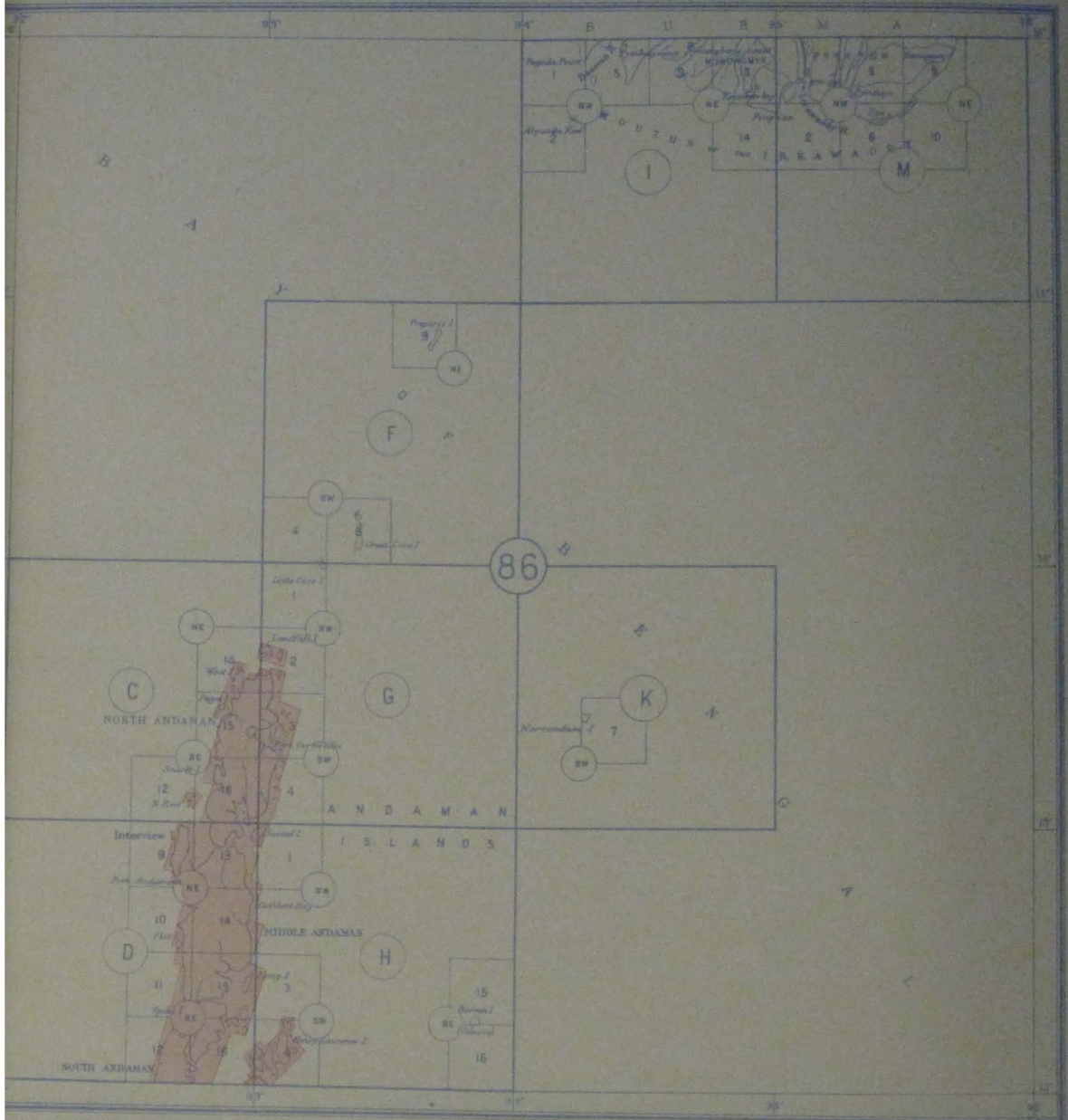
REFERENCES.

- Air photography carried out prior to 1941 on the 6 to 1 mile and smaller scales
- Air photography carried out prior to 1941 on scales larger than 6 to 1 mile
- Air photography carried out from 1941 to 1945 on the 6 to 1 mile and smaller scales
- Air photography carried out from 1941 to 1945 on scales larger than 6 to 1 mile
- Air photography carried out since 1946 on the 6 to 1 mile and smaller scales
- Air photography carried out since 1946 on scales larger than 6 to 1 mile



Further particulars regarding Air Photography can be obtained from the Surveyor General of India, Eastern Canal Road, Dehra Dun.

The Indo-Pakistan boundary shown on this map has not yet been demarcated as an international boundary. The alignment, therefore, is to be regarded as approximate and is not authoritative.



NO. 1222 W2 11-1940-51

Scale of Index 1 inch = 32 miles.

Printed at the Survey of India Office, L.A.S., D.I.

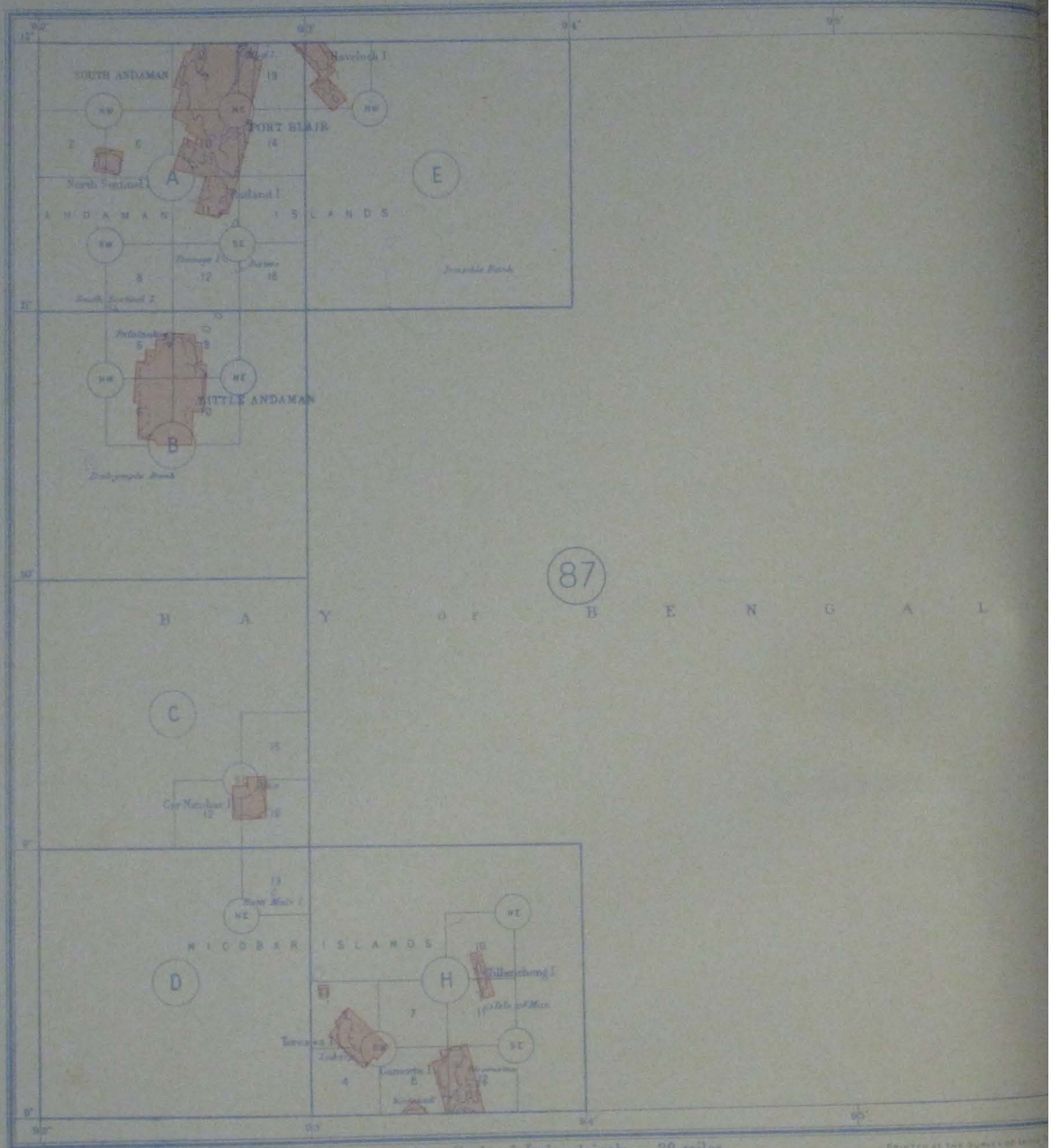
REFERENCES.

- Air photography carried out prior to 1941 on the 6 to 1 mile and smaller scales
- Air photography carried out prior to 1941 on scales larger than 6 to 1 mile
- Air photography carried out from 1941 to 1945 on the 6 to 1 mile and smaller scales
- Air photography carried out from 1941 to 1945 on scales larger than 6 to 1 mile
- Air photography carried out since 1946 on the 6 to 1 mile and smaller scales
- Air photography carried out since 1946 on scales larger than 6 to 1 mile



Further particulars regarding Air Photography can be obtained from the Surveyor General of India, Eastern Canal Road, Dehra Dun.

INDEX
No. 87.



Scale of Index 1 inch = 32 miles.

PRINTED AT THE SURVEY OF INDIA

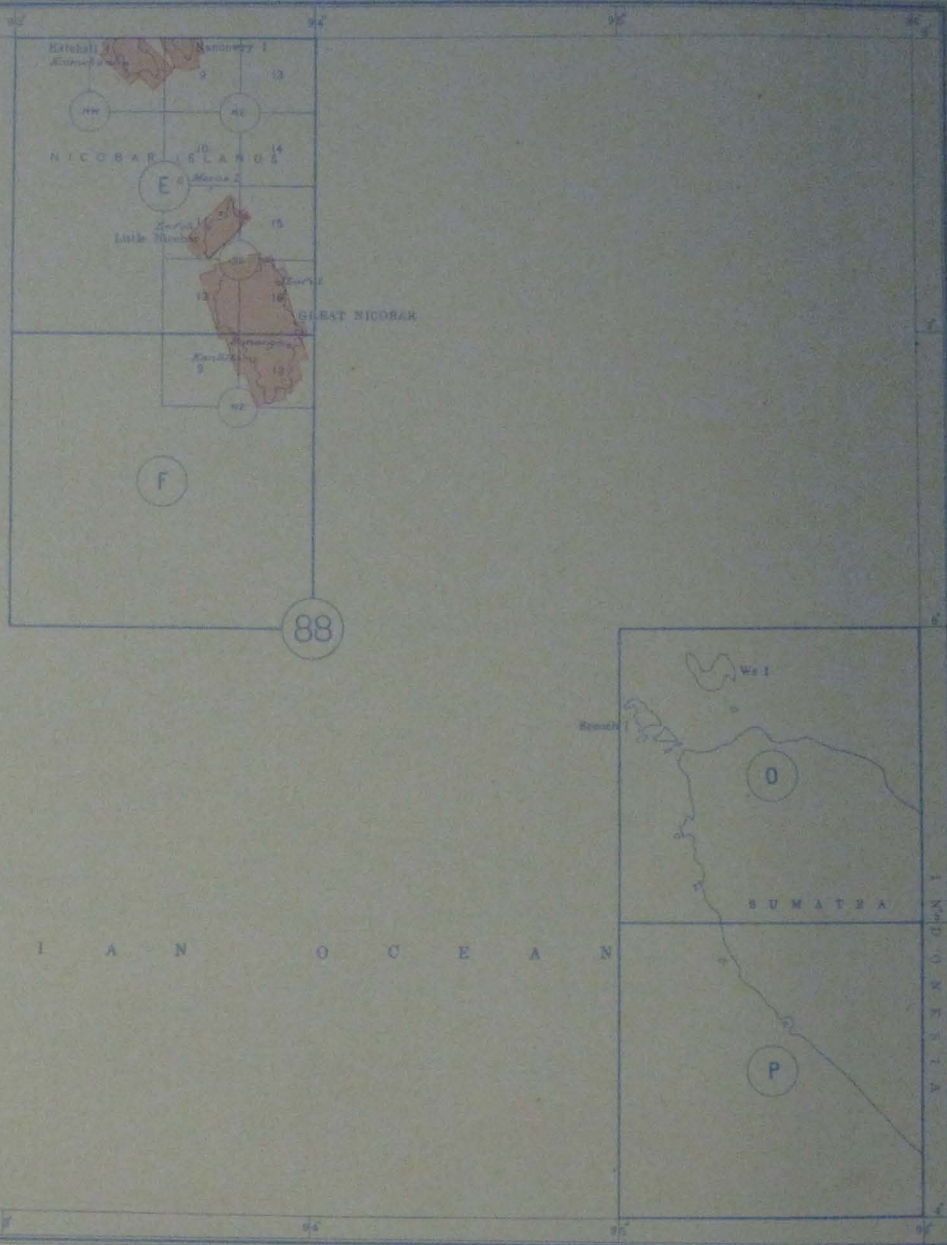
REG. NO. 1251 N.O. 51-12200-66

REFERENCES

- Air photography carried out prior to 1941 on the 6 to 1 mile and smaller scales
- Air photography carried out prior to 1941 on scales larger than 6 to 1 mile
- Air photography carried out from 1941 to 1945 on the 6 to 1 mile and smaller scales
- Air photography carried out from 1941 to 1945 on scales larger than 6 to 1 mile
- Air photography carried out since 1946 on the 6 to 1 mile and smaller scales
- Air photography carried out since 1946 on scales larger than 6 to 1 mile



Further particulars regarding Air Photography can be obtained from the Surveyor General of India, Eastern Canal Road, Dohri Dun.



I N D I A N O C E A N

Scale of Index 1 inch = 32 miles

PRINTED AT THE SURVEY OF INDIA OFFICE (M.O.)

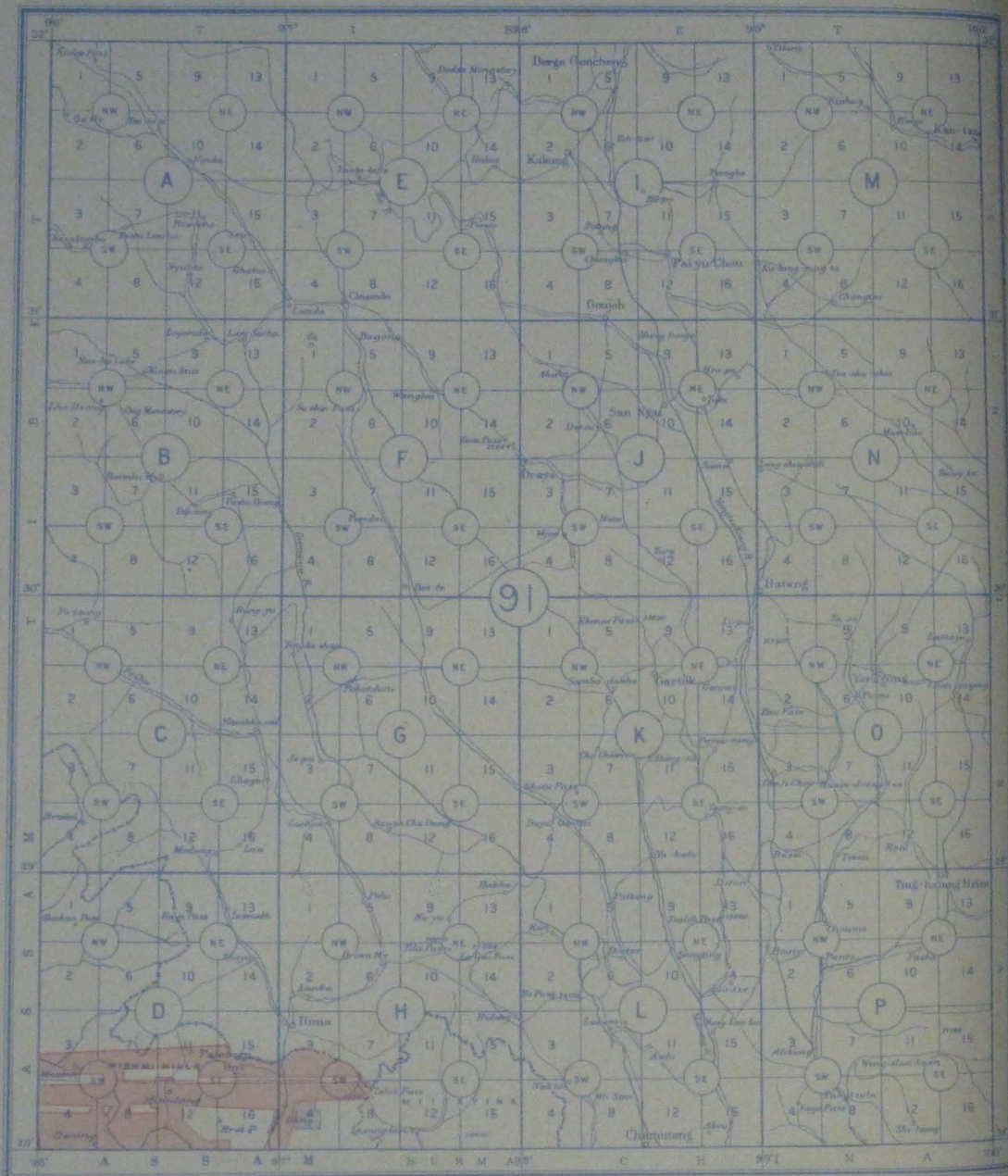
REFERENCES.

- Air photography carried out prior to 1941 on the 6 to 1 mile and smaller scales
- Air photography carried out prior to 1941 on scales larger than 6 to 1 mile
- Air photography carried out from 1941 to 1945 on the 6 to 1 mile and smaller scales
- Air photography carried out from 1941 to 1945 on scales larger than 6 to 1 mile
- Air photography carried out since 1946 on the 6 to 1 mile and smaller scales
- Air photography carried out since 1946 on scales larger than 6 to 1 mile



Further particulars regarding Air Photography can be obtained from the Surveyor General of India, Eastern Canal Road, Dehra Dun

INDEX
No 91.



Pub. No. 3733 P. 5/1-120743.

Scale of Index 1 inch = 32 miles.


PRINTED AT THE SURVEY OF INDIA OFFICE, L. O.

REFERENCES.

- Air photography carried out prior to 1941 on the 6 to 1 mile and smaller scales
- Air photography carried out prior to 1941 on scales larger than 6 to 1 mile
- Air photography carried out from 1941 to 1945 on the 6 to 1 mile and smaller scales
- Air photography carried out from 1941 to 1945 on scales larger than 6 to 1 mile
- Air photography carried out since 1946 on the 6 to 1 mile and smaller scales
- Air photography carried out since 1946 on scales larger than 6 to 1 mile




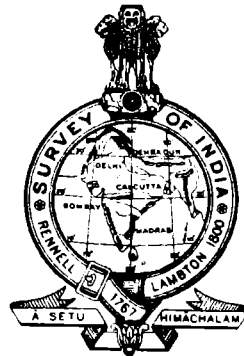
Further particulars regarding Air Photography can be obtained from the Surveyor General of India, Eastern Canal Road, Dehra Dun



- Scale of Index 1 inch = 32 miles.
- PRINTED AT THE SURVEY OF INDIA OFFICES (D.D.)
- REFERENCES.
- Air photography carried out prior to 1941 on the 6 to 1 mile and smaller scales
 - Air photography carried out prior to 1941 on scales larger than 6 to 1 mile
 - Air photography carried out from 1941 to 1945 on the 6 to 1 mile and smaller scales
 - Air photography carried out from 1941 to 1945 on scales larger than 6 to 1 mile
 - Air photography carried out since 1946 on the 6 to 1 mile and smaller scales
 - Air photography carried out since 1946 on scales larger than 6 to 1 mile
- Further particulars regarding Air Photography can be obtained from the Surveyor General of India, Eastern Canal Road, Dehra Dun

SURVEY OF INDIA
SUPPLEMENT TO
MAP CATALOGUE
PART II
(LARGE SCALE AND FOREST MAPS)

Corrected up to



PUBLISHED UNDER THE DIRECTION OF
BRIGADIER I. H. R. WILSON, F.R.I.C.S., M.I.S.,(IND.),
OFFICIATING SURVEYOR GENERAL OF INDIA
1951.

Printed at the Map Publication Office, Survey of India,
Hathibarkala, Dehra Dun.

Price Two Rupees.

FOREWORD

1. The indexes that follow form PART II of the Supplement to the Main Map Catalogue, 1950 Edition.

It shows Project, Cantonment and Forest Maps on scales larger than 1 inch to 1 mile. Town Guide Maps and Maps of the 1/25,000 scale series are not shown.

Further particulars regarding these surveys, if required, may be obtained from the Director, Map Publication, Survey of India, Hathibarkala, Dehra Dun.

2. Part I of the Supplement shows all available Vertical Air Photo cover over India, suitable for survey purposes.

3. Part III of the Supplement shows published maps of the 1/25,000 scale series.

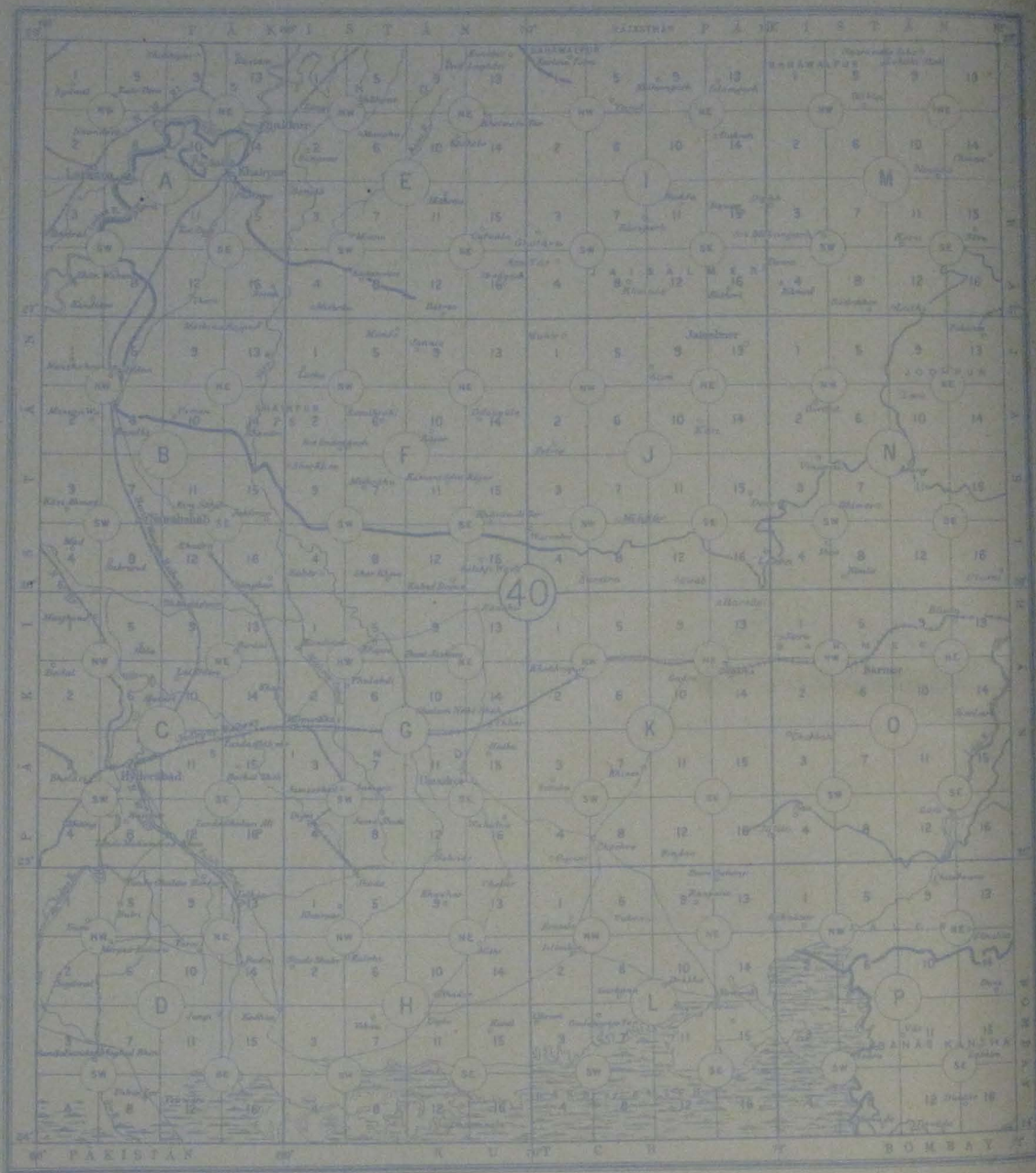
(Note.—Parts I, II and III of the Supplement to the Map Catalogue are obtainable separately).

4. Indentors who do not require to purchase the whole of Part II of the Supplement, can obtain loose sheets of any of the Indexes in which they are interested, at Anna -/1/- per sheet. Amended Indexes will be issued from time to time, to enable the Supplement to be maintained up to date.

Reference No.	Degree Sheet No.	Description of Map	Year of Survey	Scale of Map	Edition No.	Contour Interval	No. of Sheet	Price per Sheet Rs. As.	Carried out for	Remarks

Reference No.	Degree Sheet No.	Description of Map	Year of Survey	Scale of Map	Edition No.	Contour Interval	No. of Sheet	Price per Sheet	Carried out for	Remarks
								Rs. As.		

INDEX
No. 40.



Scale of Index 1 inch = 32 miles.

Printed at the Survey of India Office, Dehra Dun.

IND. MAP. 2027 (1/32) (1951)

Forest surveys are shown in green. Particulars regarding these surveys may be obtained from the Director, Map Publication, Survey of India, Hishibarkats, Dehra Dun.

For details of the large scale surveys (other than forest surveys) shown on this index, see opposite page. Further particulars regarding these surveys, if required, may be obtained from the Director, Map Publication, Survey of India, Hishibarkats, Dehra Dun.

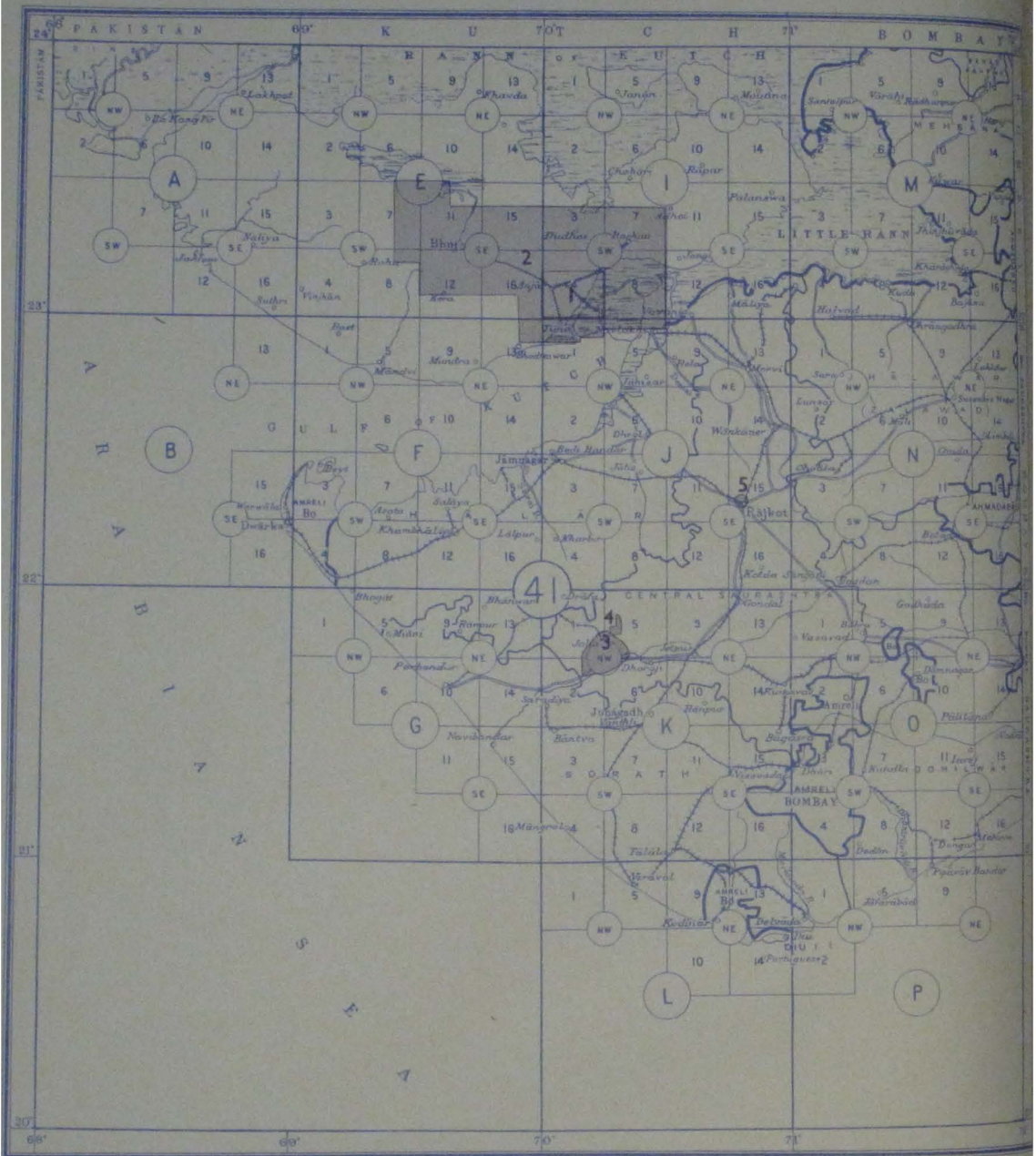
Area for which maps are available for sale

Area for which maps are not available for sale



Reference No.	Degree Sheet No.	Description of Map	Year of Survey	Scale of Map	Edition No.	Contour Interval	No. of Sheet	Price per Sheet	Carried out for	Remarks
								Rs. As.		

INDEX
No. 41



Map No. 3423 (1954) 1:500,000

Scale of Index 1 inch = 32 miles.

PRINTED AT THE SURVEY OF INDIA OFFICES (DELHI)

Forest surveys are shown in green. Particulars regarding these surveys may be obtained from the Director, Map Publication, Survey of India, Hathibarkala, Dehra Dun.

For details of the large scale surveys (other than forest surveys) shown on this index, see opposite page. Further particulars regarding these surveys, if required, may be obtained from the Director, Map Publication, Survey of India, Hathibarkala, Dehra Dun.

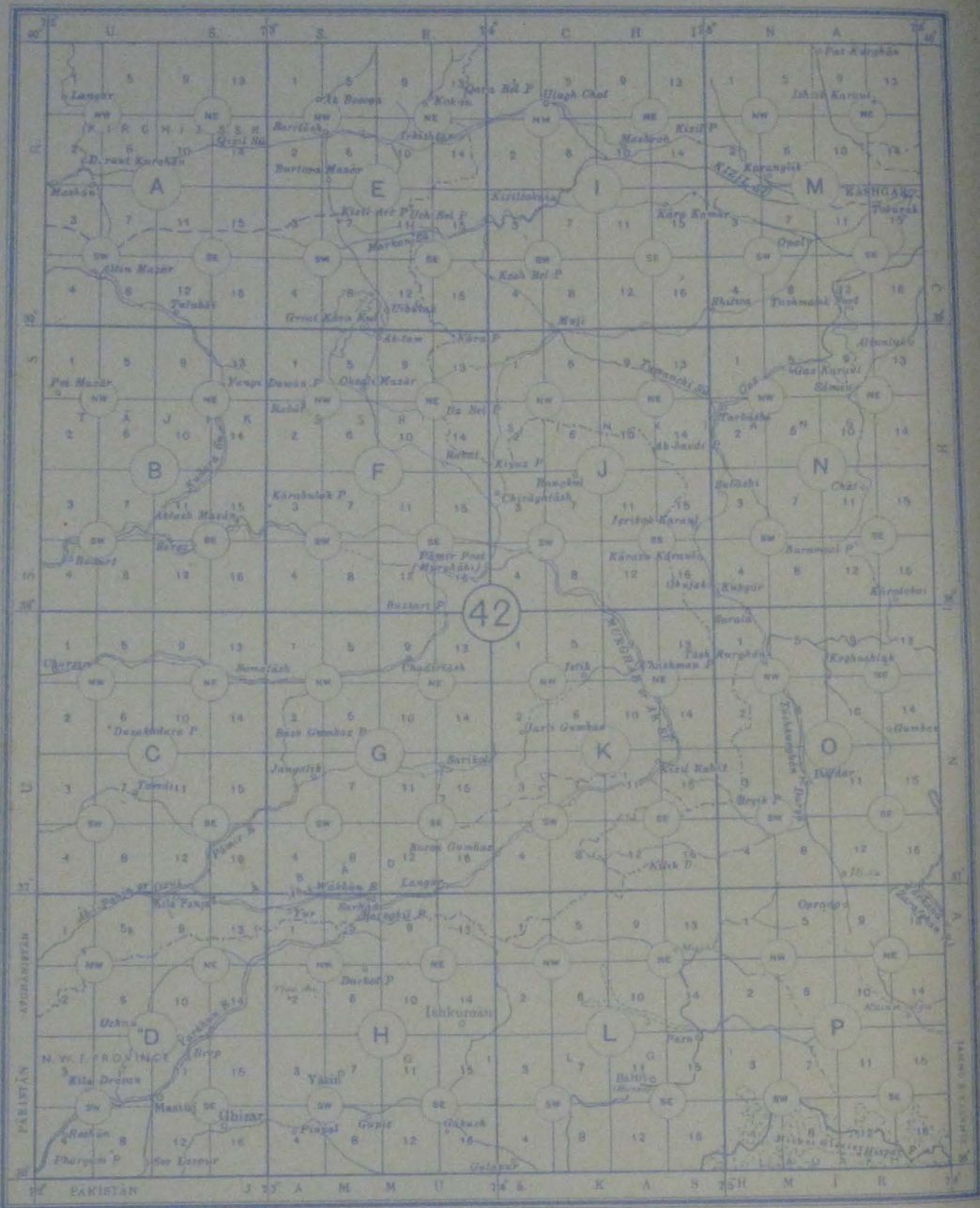
Areas for which maps are available for sale.....

Areas for which maps are not available for sale.....



Reference No.	Degree Sheet No.	Description of Map	Year of Survey	Scale of Map	Edition No.	Contour Interval	No. of Sheet	Price per Sheet	Carried out for	Remarks
1	41 I	Kandla Port, Kutch	1949-50	4" 1 mile	1st, 1950	10 ft.	4	Rs. As.	Development Commissioner Kandla, Bhuj (Kutch).	Gridded.
2	41 E, F, I & J	Kutch	1950	1 25,000	1st, 1950	25 ft.	44		Do.	Gridded (Black and Brown).
3	41 K	Moj Commanded Area	1948-49	4" 1 mile	1st, 1950	1 ft.	4		Chairman, Council of Administration, Gondal State.	Gridded.
4	..	Moj Reservoir Gondal	1948	4" 1 mile	1st, 1948	10 ft.	1		Deputy Ex. Engineer, Central Saurashtra, Gondal.	Gridded.
5	41 J	Rajkot Cantonment	1913-14	16" 1 mile	1st, 1915	5 ft.	1		Army HQ.	

INDEX
No. 42.



No. 42. 1:625,000. 1907-28.

Scale of Index 1 inch = 32 miles.

Printed at the Survey of India Office, B.L.O.

Forest surveys are shown in green. Particulars regarding these surveys may be obtained from the Director, Map Publication, Survey of India, Hathibarkala, Dehra Dun.

For details of the large scale surveys (other than forest surveys) shown on this index, see opposite page

Further particulars regarding these surveys, if required, may be obtained from the Director, Map Publication, Survey of India, Hathibarkala, Dehra Dun.

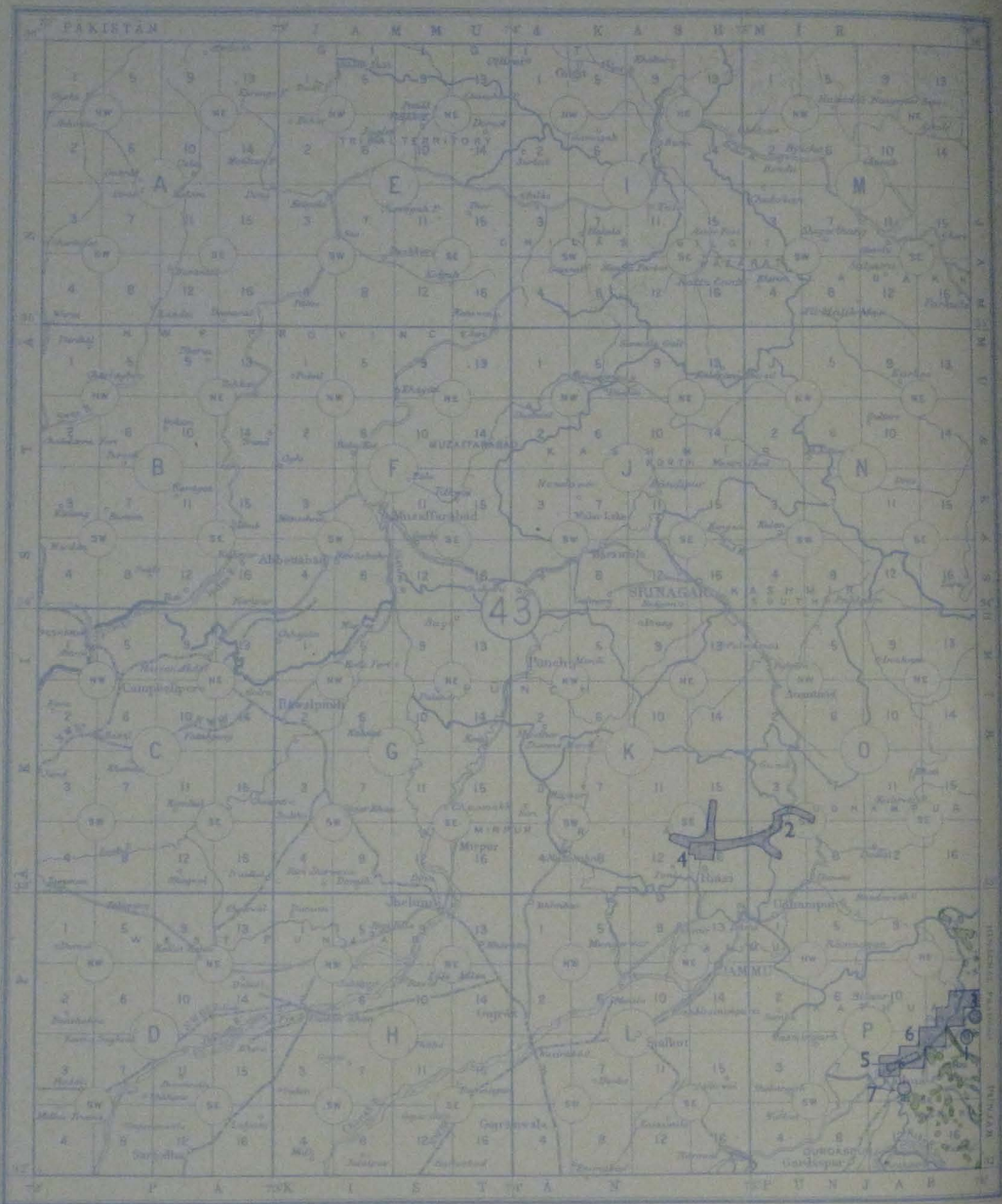
Areas for which maps are available for sale.

Areas for which maps are not available for sale.



Reference No.	Degree Sheet No.	Description of Map	Year of Survey	Scale of Map	Edition No.	Contour Interval	No. of Sheet	Price per Sheet Rs. As.	Carried out for	Remarks

INDEX
No. 43.



Scale of Index 1 inch = 32 miles.

Printed at the Survey of India Office, D.L.O.

Forest surveys are shown in green. Particulars regarding these surveys may be obtained from the Director, Map Publication, Survey of India, Hathibarkala, Dehra Dun.

For details of the large scale surveys (other than forest surveys) shown on this index, see opposite page.

Further particulars regarding these surveys, if required, may be obtained from the Director, Map Publication, Survey of India, Hathibarkala, Dehra Dun.

Areas for which maps are available for sale

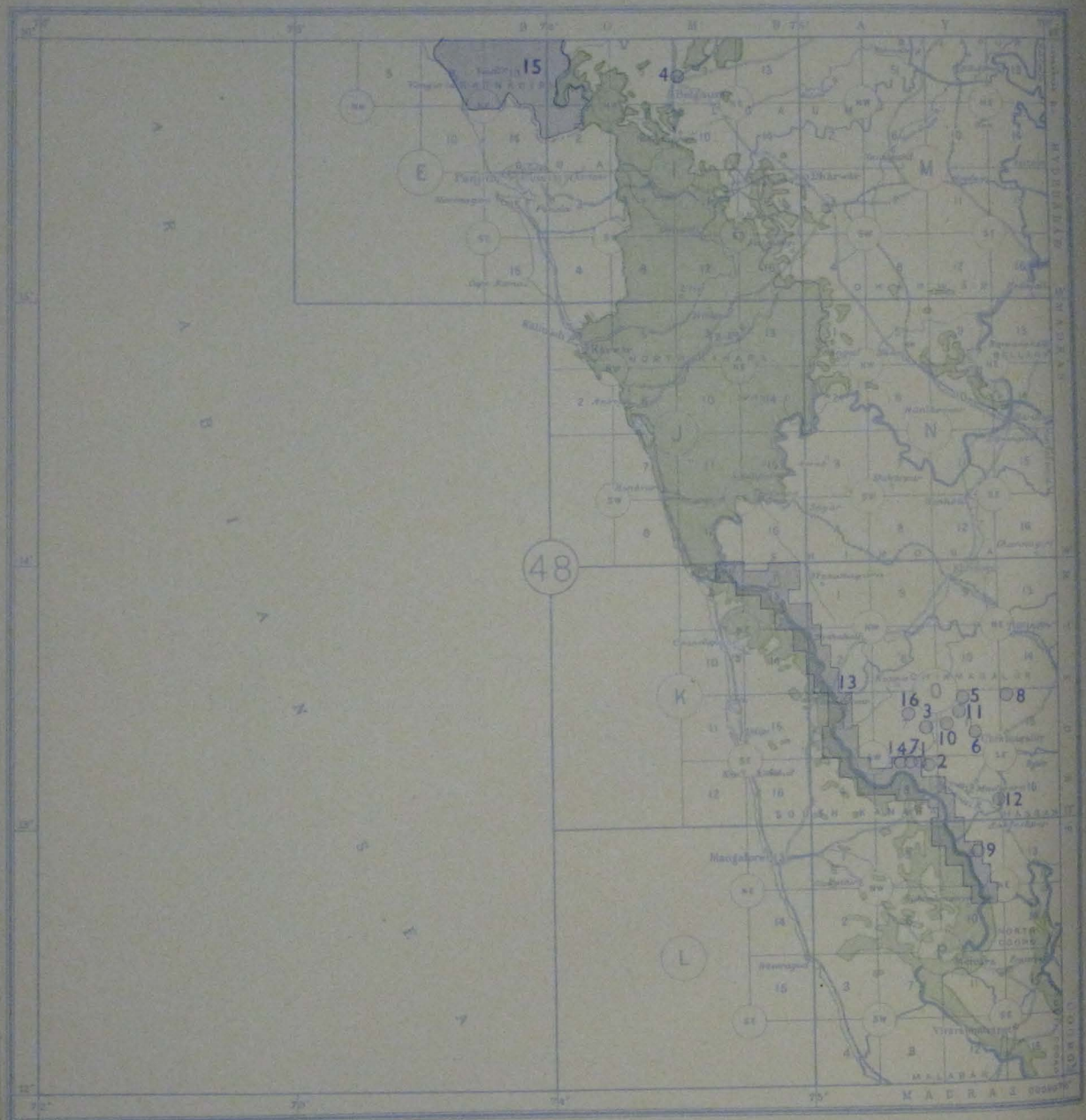
Areas for which maps are not available for sale



Reference No.	Degree Sheet No.	Description of Map	Year of Survey	Scale of Map	Edition No.	Contour Interval	No. of Sheet	Price per Sheet	Carried out for	Remarks
1	43 P	Bakloh Cantonment	1915-16	16"=1 mile	2nd, 1927	20 ft.	2	Rs. As.	Army HQ.	...
"	"	Bakloh Cantonment, Bazars of—1st Battalion Gurkha Bazar, 2nd Battalion Gurkha Bazar.	1906-07	64"=1 mile	1st, 1907	...	1	...	Do.	...
2	43 K & O	Chenab Reservoir	1944	4"=1 mile	1st, 1946	50 ft.	6	...	Chief Engineer, P.W.D., Punjab.	Gridded.
3	43 P	Dalhousie Cantonment	1939-40	16"=1 mile	3rd, 1941	20 ft.	2	...	Army HQ.	...
"	"	Dalhousie Cantonment, New Bazar ...	1939-40	64"=1 mile	1st, 1940	25 ft.	1	...	Do.	...
"	"	Dalhousie Cantonment, Balun Bazar, Bhactian and Tibeti Mohalla.	1939-40	64"=1 mile	2nd, 1940	...	1	...	Do.	...
"	"	Balun (Dalhousie) Cantonment Thath Camp Area.	1917-18	16"=1 mile	1st, 1919	20 ft.	1	...	Do.	...
4	43 K	Dhlangarh	1945	32"=1 mile	1st, 1945	20 ft.	13	...	Chief Engineer, I.W., Punjab.	Gridded.
5	43 P	Gurdaspur Division U.B.D.C. River Survey.	1946-47	8"=1 mile	1st, 1947	...	2	...	Ex-Engineer, Gurdaspur Division, U.B.D.C.	...
6	43 P & 52 D	Madhopur Marhu Pass Road	1944	4"=1 mile	1st, 1944	50 ft.	11	...	Chief Engineer, I.W., Punjab.	Gridded.
7	43 P	Pathankot Rest Camp	1923-24	16"=1 mile	2nd, 1926	5 ft.	1	...	Army HQ.	...

INDEX

No. 48.



Scale of Index 1 inch = 32 miles.

PRINTED BY THE DIRECTOR OF PUBLIC RELATIONS, MADRAS.

Forest surveys are shown in green. Particulars regarding these surveys may be obtained from the Director, Map Publication, Survey of India, Hathibarkala, Dehra Dun.

For details of the large scale surveys (other than forest surveys) shown on this index, see opposite page.

Further particulars regarding these surveys, if required, may be obtained from the Director, Map Publication, Survey of India, Hathibarkala, Dehra Dun.

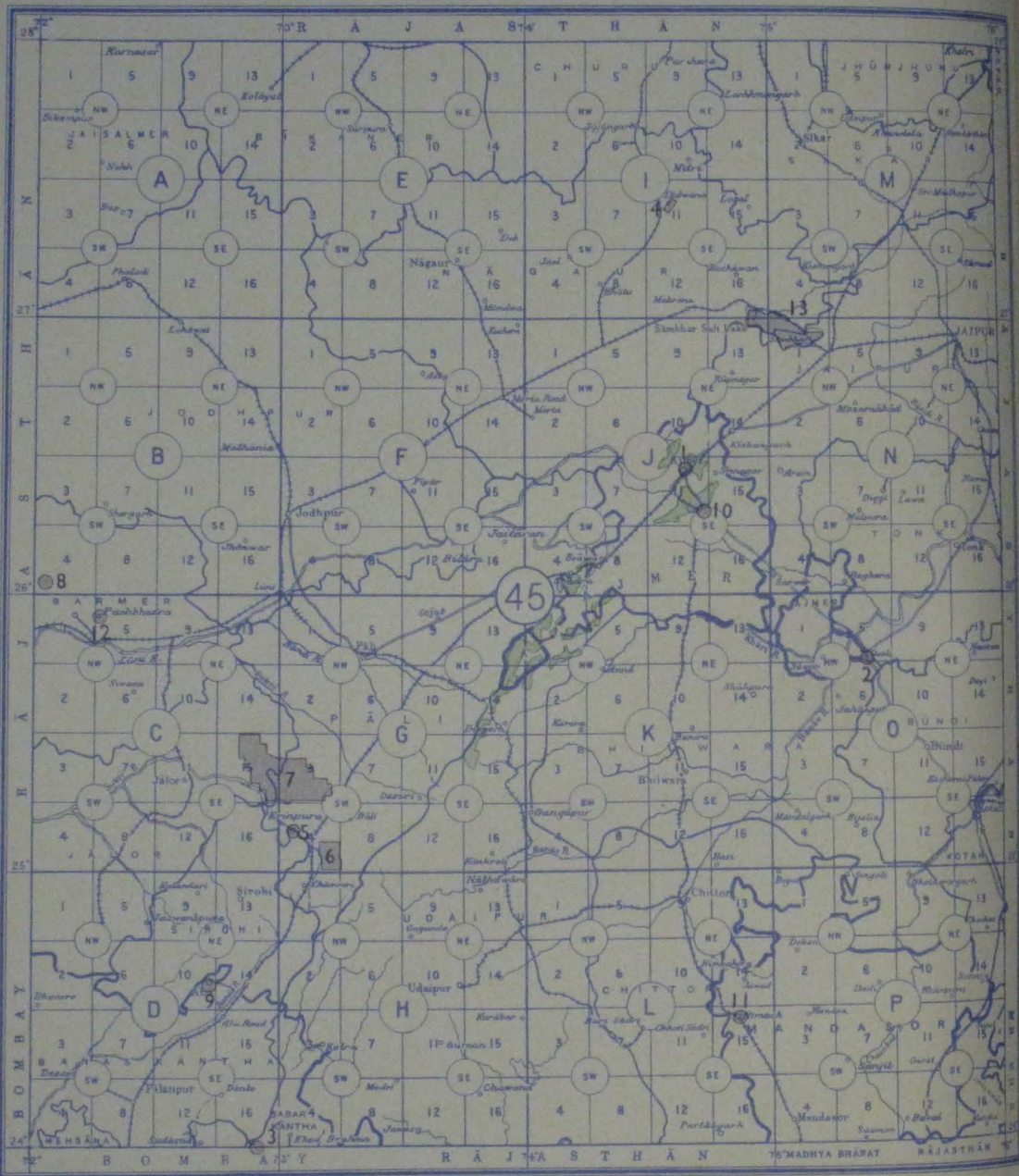
Areas for which maps are available for sale

Areas for which maps are not available for sale



Reference No.	Degree Sheet No.	Description of Map	Year of Survey	Scale of Map	Edition No.	Contour Interval	No. of Sheet	Price per Sheet	Carried out for	Remarks
1	44 I	Amritsar Cantonment ...	1926-27	16" = 1 mile	1st, 1928	5 ft.	2	...	Army HQ.	...
"	"	Amritsar Cantonment Sadr Bazar ...	1903-04	48" = 1 mile	1st, 1905	...	1	...	Do.	...
2	44 F, G, I, J, K, M, N, O, P & 53 A, B, C, D, E, F, G, H	Bhakra Dam Project Survey ...	1931-50	4" = 1 mile	1st, 1950	1 ft.	815	...	C.E.I.W., Punjab.	...
3	44 J	Ferozepore Cantonment ...	1925-26	12" = 1 mile	1st, 1927	5 ft.	4	...	Army HQ.	...
"	"	Ferozepore Cantonment, Bazars of—Kumhar Mandi, British Infantry Bazar, Sadr Bazar, Native Cavalry Bazar, South Native Infantry Bazar, North Native Infantry Bazar, Chamar Mandi, Royal Artillery Bazar, Gwal Toll and Khatik Mandi.	1902-03	48" = 1 mile	1st, 1905	...	2	...	Do.	...
4	44 M	Jullundur Cantonment ...	1929-40	16" = 1 mile	3rd, 1941	5 ft.	1	...	Do.	...
"	"	Jullundur Cantonment Sadr Bazar ...	1939-40	64" = 1 mile	2nd, 1941	...	2	...	Do.	...
"	"	Jullundur Cantonment Rama Mandi and Khatik Mandi.	1939-40	64" = 1 mile	2nd, 1940	...	1	...	Do.	...
"	"	Jullundur Cantonment British Infantry and Royal Artillery Bazars and Kumhar Mandi.	1939-40	64" = 1 mile	2nd, 1940	...	1	...	Do.	...
"	"	Jullundur Cantonment, Bazars of—59th Indian Infantry Bazar, 53rd Indian Infantry Bazar, Indian Cavalry Bazar, (Sheet No. 1).	1915-16	64" = 1 mile	1st, 1917	...	1	...	Do.	...

INDEX
No. 45.



Scale No. 5425 H. D. 11-1920.

Scale of Index 1 inch = 32 miles.

PRINTED AT THE SURVEY OF INDIA OFFICE (N.L.G.)

Forest surveys are shown in green. Particulars regarding these surveys may be obtained from the Director, Map Publication, Survey of India, Mathiabarkala, Dehra Dun.

For details of the large scale surveys (other than forest surveys) shown on this index, see opposite page.

Further particulars regarding these surveys, if required, may be obtained from the Director, Map Publication, Survey of India, Mathiabarkala, Dehra Dun.

Areas for which maps are available for sale.....

Areas for which maps are not available for sale.....

Reference No.	Degree Sheet No.	Description of Map	Year of Survey	Scale of Map	Edition No.	Contour Interval	No. of Sheet	Price per Sheet	Carried out for	Remarks
1	45 J	Ajmer Cantonment ...	1906-07	16" = 1 mile	1st, 1908	25 ft.	1	Rs. As.	Army HQ.	Military station: Cantonment Act withdrawn.
"	"	Ajmer Cantonment Bazar ...	1906-07	64" = 1 mile	1st, 1908	"	1	"	Do.	"
2	45 O	Deoli Cantonment ...	1916-17	16" = 1 mile	1st, 1918	"	1	"	Do.	"
"	"	Deoli Cantonment, Sadr Bazar ...	1916-17	64" = 1 mile	1st, 1918	"	1	"	Do.	"
3	45 D	Dharoi Dam Site, Sabarmati River ...	1947	2" = 1 mile	1st, 1948	25 ft. 50 ft.	1	"	Central Waterways, Irrigation and Navigation Commission.	Contours above 675 ft. are at 50 ft. intervals.
"	"	Dharoi Dam Site, Sabarmati River ...	1949-50	32" = 1 mile	1st, 1951	5 ft.	4	"	Do.	"
4	45 I	Didwana Salt Lake ...	1949-50	8" = 1 mile	1st, 1950	1 ft.	1	"	General Manager, Sambhar Lake, Govt. of India.	"
5	45 G	Erinpura Cantonment ...	1917-18	16" = 1 mile	1st, 1920	"	1	"	Army HQ.	"
"	"	Erinpura Cantonment, Sadr Bazar ...	1917-18	64" = 1 mile	1st, 1920	"	1	"	Do.	"
6	"	Erinpura Main Reservoir ...	1945	6" = 1 mile	1st, 1945	10 ft.	2	"	Chief Engineer, P.W.D., Jodhpur.	Gridded.
7	45 C & G	Jawal River Irrigation ...	1945	10" = 1 mile	1st, 1946	1 ft.	47	"	Do.	Gridded.
8	45 B	Kailana Tank (Jodhpur State) ...	1928-29	16" = 1 mile	1st, 1930	2 ft.	1	"	"	Gridded.
9	45 D	Mount Abu Cantonment ...	1905-07	16" = 1 mile	1st, 1928	5 ft.	1	"	Army HQ.	"
10	45 J	Nasirabad Cantonment, ...	1935-36	16" = 1 mile	3rd, 1937	5 ft.	8	"	Do.	"
"	"	Nasirabad Cantonment, Sadr Bazar, British Infantry Bazar, Indian Infantry Bazar and Chamar Bazar.	1935-36	64" = 1 mile	1st, 1937	"	4	"	Do.	"
11	45 L	Neemuch Cantonment ...	1916-17	16" = 1 mile	1st, 1918	5 ft.	4	"	Do.	"
"	"	Neemuch Cantonment Bazars of-- Sadr Bazar, Indian Cavalry Bazar, Palton Bazar, Followers' Lines and Khatikpura Bazar.	1916-17	64" = 1 mile	1st, 1918	"	2	"	Do.	"
"	"	Neemuch Cantonment, Gawal Toll ...	1916-17	64" = 1 mile	1st, 1918	"	1	"	Do.	"
12	45 C	Rajputana Pachbhadra Salt Baan ...	1931-32	8" = 1 mile	1st, 1932	1 ft.	"	"	"	Gridded.
13	45 I, J, M & N	Sambhar Salt Lake ...	1902-03	2" = 1 mile	1st, 1903	1 ft.	2	"	General Manager, Sambhar Lake, Govt. of India.	"



REG. NO. 5622 H.O. 81-1206.

Scale of Index 1 inch = 32 miles.

PRINTED AT THE SURVEY OF INDIA OFFICE D.

Forest surveys are shown in green. Particulars regarding these surveys may be obtained from the Director, Map Publication, Survey of India, Hathibarkala, Dehra Dun.

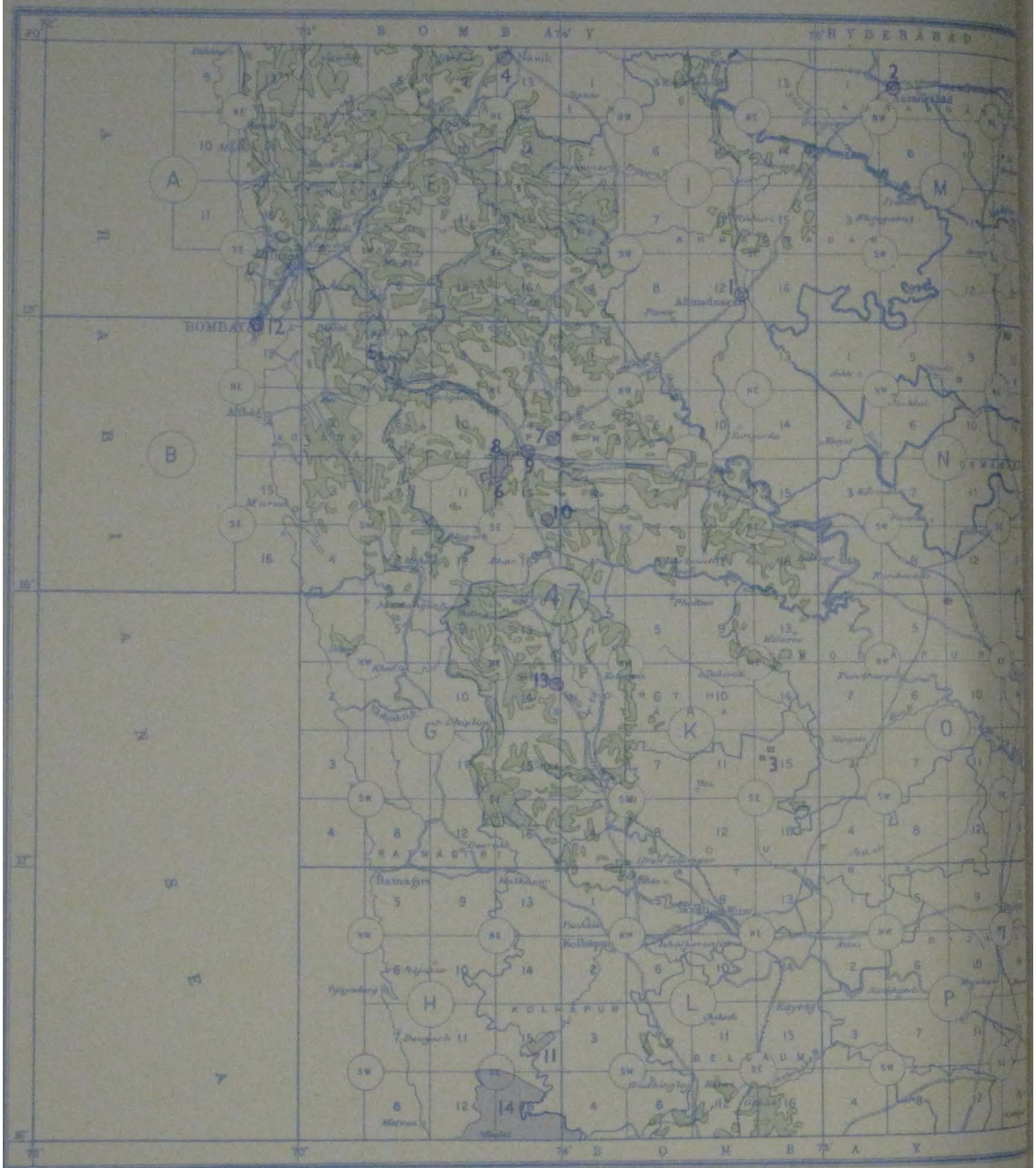
For details of the large scale surveys (other than forest surveys) shown on this index, see opposite page.

Further particulars regarding these surveys, if required, may be obtained from the Director, Map Publication, Survey of India, Hathibarkala, Dehra Dun.

Areas for which maps are available for sale.....

Areas for which maps are not available for sale.....

Reference No.	Degree Sheet No.	Description of Map	Year of Survey	Scale of Map	Edition No.	Contour Interval	No. of Sheets	Price per Sheet	Carried out for	Remarks
1	46 A	Ahmadabad Cantonment	1921-22	16" = 1 mile	1st, 1924	5 ft.	3	Rs. As.	Army HQ.	
	"	Ahmadabad Cantonment, Bazars of-- Sadr Bazar, Old Bazar and Indian Infantry Bazar.	1921-22	64" = 1 mile	1st, 1924		1		Do.	
2	"	Ahmadnagar Cantonment	1916-18	16" = 1 mile	1st, 1921		15		Do.	Sheets 1 to 6 and 9 to 15 with addition and correction to 1927.
	"	Ahmadnagar Cantonment, Bhingar	1917-18	64" = 1 mile	1st, 1921		2		Do.	
	"	Ahmadnagar Cantonment, Sadr Bazar	1916-17	64" = 1 mile	1st, 1921		1		Do.	
	"	Ahmadnagar Cantonment, Bazars of-- Simpson, Jhandi Gate and Indian Infantry Outram Lines.	1916-17	64" = 1 mile	1st, 1921		1		Do.	
3	46 F	Baroda Cantonment	1905-07	16" = 1 mile	2nd, 1920		2		Do.	
	"	Baroda Cantonment, Infantry Bazar	1905-07	64" = 1 mile	1st, 1908		1		Do.	
	"	Baroda Cantonment, Sadr Bazar	1905-07	64" = 1 mile	1st, 1908		1		Do.	
4	46 A	Dharoi Dam Site (Sabarmati River)	1947	2" = 1 mile	1st, 1948	25 ft. 50 ft.	1		Central Waterways, Irrigation and Navigation Commission.	Falls also in 45 D. Contour above 475 ft. are at 50 ft. intervals.
5	46 N	Indore City and Residency (Air Survey).	1929-30	16" = 1 mile	1st, 1930	2 ft.	6		Army HQ.	
6	46 G	Limdi Dam (Narbada River)	1947	2" = 1 mile	1st, 1950	50 ft.	2		C.W.I.N.C.	
7	46 N	Mhow Cantonment	1907-08	16" = 1 mile	2nd, 1926	5 ft.	8		Army HQ.	
	"	Mhow Cantonment, Bazars of-- Native Infantry Bazar and British Infantry Bazar.	1907-08	64" = 1 mile	1st, 1909		1		Do.	
	"	Mhow Cantonment, Bazars of-- Pasi-pura Bazar and Banda Gwala Basti Bazar.	1907-08	64" = 1 mile	1st, 1909		1		Do.	
	"	Mhow Cantonment, Hyderabad--Gauli-pura or Ghasita-ki-Basti.	1907-08	64" = 1 mile	1st, 1909		1		Do.	
	"	Mhow Cantonment, Pansionpura	1907-08	64" = 1 mile	1st, 1909		1		Do.	
	"	Mhow Cantonment Sadr Bazar	1907-08	64" = 1 mile	1st, 1909		9		Do.	
	"	Plan of the Cantonment of Mhow	1933	4" = 1 mile	1st, 1933		1		Garrison Engineer, Mhow.	
8	46 G	Tapti Project	1947-48	1" = 1 mile	1st, 1948	50 ft.	5		C.W.I.N.C.	
9	"	Ukai Dam (Tapti River)	1948-49	32" = 1 mile	1st, 1950	5 ft.	4		Do.	Gridded.
10	"	Vajpur Dam	1947	2" = 1 mile	1st, 1948	50 ft.	1		Do.	



Scale of Index 1 inch = 32 miles.

Printed at the Survey of India Press, Dehra Dun.

Forest surveys are shown in green. Particulars regarding these surveys may be obtained from the Director, Map Publication, Survey of India, Hathibarkala, Dehra Dun.

For details of the large scale surveys (other than forest surveys) shown on this index, see opposite page. Further particulars regarding these surveys, if required, may be obtained from the Director, Map Publication, Survey of India, Hathibarkala, Dehra Dun.

Areas for which maps are available for sale.....

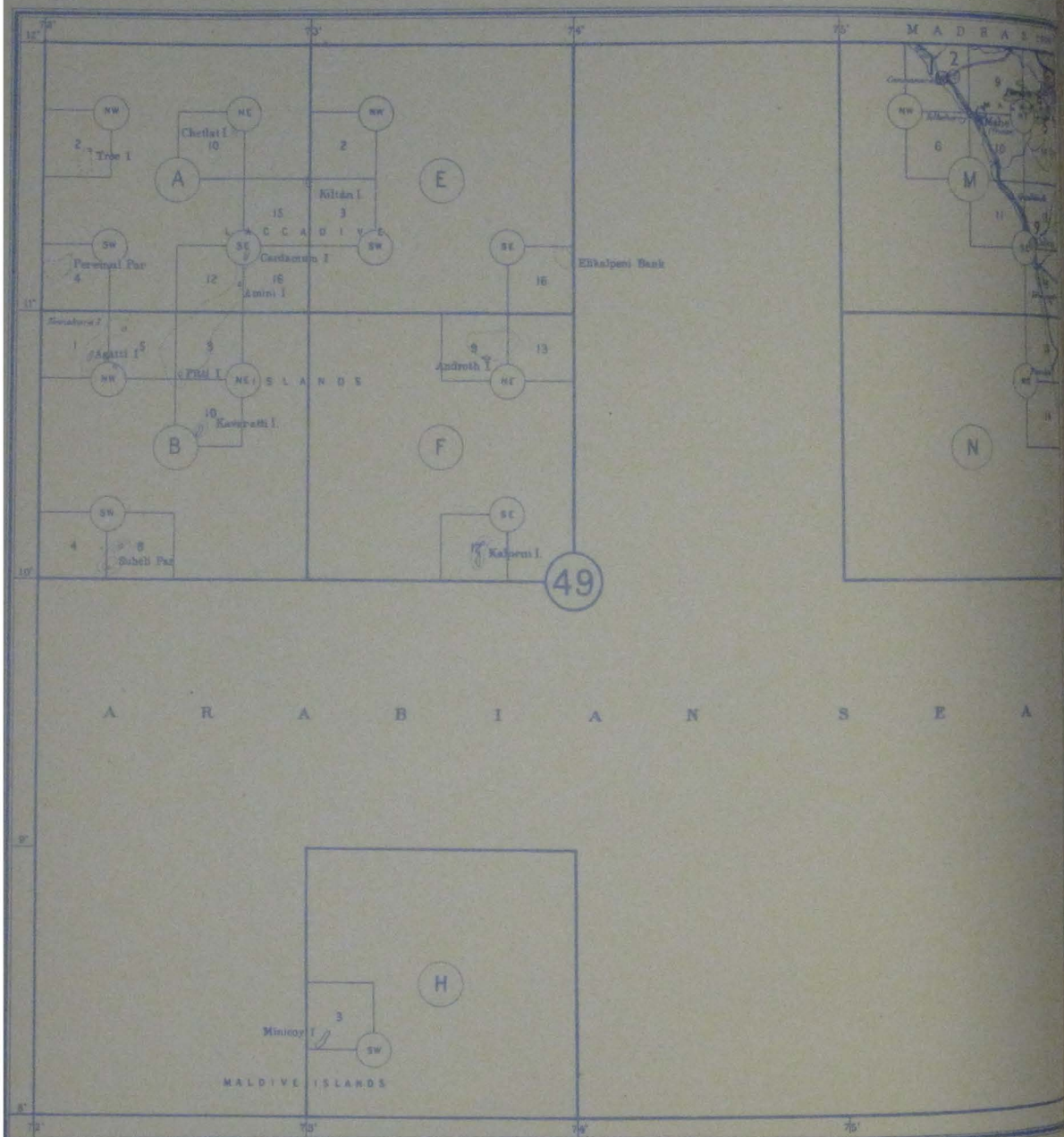
Areas for which maps are not available for sale.....



Reference No.	Degree Sheet No.	Description of Map	Year of Survey	Scale of Map	Edition No.	Contour Interval	No. of Sheet	Price per Sheet	Carried out for	Remarks
1	47 I	Ahmadnagar Training Area	...	1" = 1 mile	1st, 1930	50 ft.	1	...	Army HQ.	Gridded (black and brown).
2	47 M	Aurangabad Cantonment	1917-18	16" = 1 mile	2nd, 1927	5 ft.	4	...	Do.	...
..	..	Aurangabad Cantonment, Cavalry Bazar.	1906-08	64" = 1 mile	1st, 1908	...	1	...	Do.	...
..	..	Aurangabad Cantonment, Sadr Bazar	1917-18	64" = 1 mile	1st, 1920	...	2	...	Do.	...
..	..	Aurangabad Training area map	1907-27	1" = 1 mile	1st, 1927	50 ft.	1	...	Do.	Gridded (black and brown).
3	47 K	Dam site in Atrapdi Taluk	1946	6" = 1 mile	1st, 1946	10 ft.	2	...	Govt. of Aundh State	...
4	47 E	Deolali	1921-22	6" = 1 mile	1st, 1923	20 ft.	4	...	Army HQ.	...
..	..	Deolali Cantonment	1921-22	16" = 1 mile	1st, 1925	...	3	...	Do.	...
..	..	Deolali Cantonment, Sadr Bazar	1921-22	64" = 1 mile	1st, 1923	25 ft.	2	...	Do.	...
5	47 F	Khandala Cantonment	1905-07	16" = 1 mile	1st, 1907	5 ft.	1	...	Do.	...
6	..	Kharakvasa Lake	1940-41	63" = 1 mile	1st, 1942	20 ft.	1	...	HQ. Southern Command, Poona.	Gridded.
7	..	Kirkee Cantonment	1928-29	16" = 1 mile	1st, 1930	5 ft.	5	...	Army HQ.	...
..	..	Kirkee Cantonment, Sadr and Sappers and Miners Bazars.	1928-29	64" = 1 mile	1st, 1930	...	2	...	Do.	...
8	..	National War Academy Site	...	8" = 1 mile	1st, 1948	5 ft.	6	...	Chief Engineer, National Academy Project, Wanowri, Poona.	...
9	..	Poona Cantonment	1927-28	16" = 1 mile	1st, 1930	5 ft.	7	...	Army HQ.	...
..	..	Poona Cantonment, Bazars of Ghorpuri Bazar and Native Cavalry Bazar.	1905-06	64" = 1 mile	1st, 1907	5 ft.	1	...	Do.	...
..	..	Poona Cantonment, Sadr Bazar	1905-06	64" = 1 mile	1st, 1907	5 ft.	11	...	Do.	...
..	..	Poona Cantonment, Wanowri Bazar	1905-06	64" = 1 mile	1st, 1907	5 ft.	1	...	Do.	...
10	..	Purandhar Cantonment	1905-07	16" = 1 mile	1st, 1907	10 ft.	1	...	Do.	Military Station.
..	..	Purandhar Cantonment, Bazar	1905-07	64" = 1 mile	1st, 1907	25 ft.	1	...	Do.	...
11	47 H	Radhanagari Reservoir	1946	6" = 1 mile	1st, 1946	10 ft.	1	...	Chief Engineer, Kolhapur State	...
12	47 B	Santa Cruz Cantonment	1911-12	64" = 1 mile	2nd, 1928	...	1	...	Army H.Q.	...
13	47 G	Satara City and Cantonment	1878-79	8" = 1 mile	1st, 1892	5 ft.	2	...	Do.	...
14	47 H & L	Savantvadi State	1929	2" = 1 mile	1st, 1929	...	1	...	Govt. of Savantvadi State.	Falls also in 48 E and I.

Reference No.	Degree Sheet No.	Description of Map	Year of Survey	Scale of Map	Edition No.	Contour Interval	No. of Sheet	Price per Sheet	Carried out for	Remarks
								Rs. As.		
1	48 O	Abarigudige	1928-29	16" = 1 mile	1st, 1929	25 ft.	1	...	Tea Estate Management.	...
2	..	Athikona	1928-29	16" = 1 mile	1st, 1929	25 ft.	1	...	Do.	...
3	..	Balehonnur	1926-27	16" = 1 mile	1st, 1927	25 ft.	1	...	Do.	...
4	48 I	Belgaum Cantonment	1928-29	16" = 1 mile	2nd, 1929	5 ft.	6	...	Army HQ.	Reprinted in 1945
"	"	Belgaum Cantonment, Bazar of Native Infantry (Right and Left Flanks).	1906-07	64" = 1 mile	1st, 1909	...	1	...	Do.	...
"	"	Belgaum Cantonment, Sadr Bazar	1906-07	64" = 1 mile	1st, 1908	...	1	...	Do.	...
5	48 O	Gangegiri	1926-27	16" = 1 mile	1st, 1927	25 ft.	1	...	Tea Estate Management.	...
6	..	Gangegiri Estate	1926-27	16" = 1 mile	1st, 1927	25 ft.	1	...	Do.	...
7	..	Guman Kan	1928-29	16" = 1 mile	1st, 1929	25 ft.	1	...	Do.	...
8	..	Hospet	1929-30	1" = 3 Chains	1st, 1930	25 ft.	1	...	Do.	...
9	48 P	Kadamane (Manjanhalli and Kapinattal Division).	1927-30	8" = 1 mile	1st, 1930	25 ft.	2	...	Do.	...
10	48 O	Karada Kan	1926-27	16" = 1 mile	1st, 1927	25 ft.	1	...	Do.	...
11	..	Kolar Khan	1926-27	16" = 1 mile	1st, 1927	25 ft.	1	...	Do.	...
12	..	Kummergudu	1928-29	16" = 1 mile	1st, 1929	25 ft.	1	...	Do.	...
13	48 K, O & P	Mysore and South Kanara Boundary dispute	1921-25	4" = 1 mile	1st, 1925	25 ft.	23	...	Boundary dispute settlement between Madras and Mysore Governments.	...
14	48 O	Samse	1928-29	16" = 1 mile	1st, 1929	25 ft.	2	...	Tea Estate Management.	...
15	48 E & I	Savantvadi State	1929	2" = 1 mile	1st, 1929	...	1	...	Govt. of Savantvadi State.	Falls also in 47 H.
16	48 O	Solteball	1926-27	16" = 1 mile	1st, 1928	25 ft.	1	...	Tea Estate Management.	...

INDEX
No. 49.



Scale of Index 1 inch = 32 miles.

PRINTED AT THE SURVEY OF INDIA, DEHRA DUN.

Forest surveys are shown in green. Particulars regarding these surveys may be obtained from the Director, Map Publication, Survey of India, Hathibarkala, Dehra Dun.

For details of the large scale surveys (other than forest surveys) shown on this index, see opposite page.

Further particulars regarding these surveys, if required, may be obtained from the Director, Map Publication, Survey of India, Hathibarkala, Dehra Dun.

Areas for which maps are available for sale.....

Areas for which maps are not available for sale.....



Reference No.	Degree Sheet No.	Description of Map	Year of Survey	Scale of Map	Edition No.	Contour Interval	No. of Sheets	Price per Sheet	Carried out for	Remarks
1	49 M	Cannanore Cantt. Camp Bazar	1919-20	64" = 1 mile	1st, 1923	...	2	Rs. As.	Army HQ.	...
"	"	Cannanore Cantt. Bazzars of Takya and Barnachery.	1919-20	64" = 1 mile	1st, 1923	...	1		Do.	...
2	"	Cannanore Cantonment	1919-20	16" = 1 mile	1st, 1923	5 ft.	4		Do.	Sheets 3 and 4 with additions and correction to 1922.
3	"	Cherokara	1927-28	16" = 1 mile	1st, 1928	25 ft.	1		Tea Estate management.	...
4	"	Jessie	1927-28	16" = 1 mile	1st, 1928	25 ft.	1		Do.	...
5	"	Tatamala	1927-28	16" = 1 mile	1st, 1928	25 ft.	1		Do.	...
6	"	Tedington-Glenbolton	1927-28	16" = 1 mile	1st, 1928	25 ft.	1		Do.	...
7	"	Thalapoya	1927-28	16" = 1 mile	1st, 1928	25 ft.	1		Do.	...
8	"	Thawanjal	1927-28	16" = 1 mile	1st, 1928	25 ft.	1		Do.	...
9	"	West Hill Cantonment	1920-21	16" = 1 mile	1st, 1923	5 ft.	1		Army HQ.	...

INDEX
No. 51



REL. NO. 3475 (1/2 51 - 1/20) 28.

Scale of Index 1 inch = 32 miles.

PRINTED AT THE SURVEY OF INDIA OFFICE, 14 LUDLOVE STREET, CALCUTTA.

Forest surveys are shown in green. Particulars regarding these surveys may be obtained from the Director, Map Publication, Survey of India, Hathi Barkala, Dehra Dun.

For details of the large scale surveys (other than forest surveys) shown on this index, see opposite page.

Further particulars regarding these surveys, if required, may be obtained from the Director, Map Publication, Survey of India, Hathi Barkala, Dehra Dun.

Areas for which maps are available for sale.....

Areas for which maps are not available for sale.....

Reference No.	Degree Sheet No.	Description of Map	Year of Survey	Scale of Map	Edition No.	Contour Interval	No. of Sheets	Price per Sheet	Carried out for	Remarks
								Rs. As.		

INDEX
No. 52.



Scale of Index 1 inch = 32 miles.

PRINTED AT THE SURVEY OF INDIA OFFICE IN L. O.

Forest surveys are shown in green. Particulars regarding these surveys may be obtained from the Director, Map Publication, Survey of India, Hathi Bunkala, Delhi Dun.

For details of the large scale surveys (other than forest surveys) shown on this index, see opposite page. Further particulars regarding these surveys, if required, may be obtained from the Director, Map Publication, Survey of India, Hathi Bunkala, Delhi Dun.

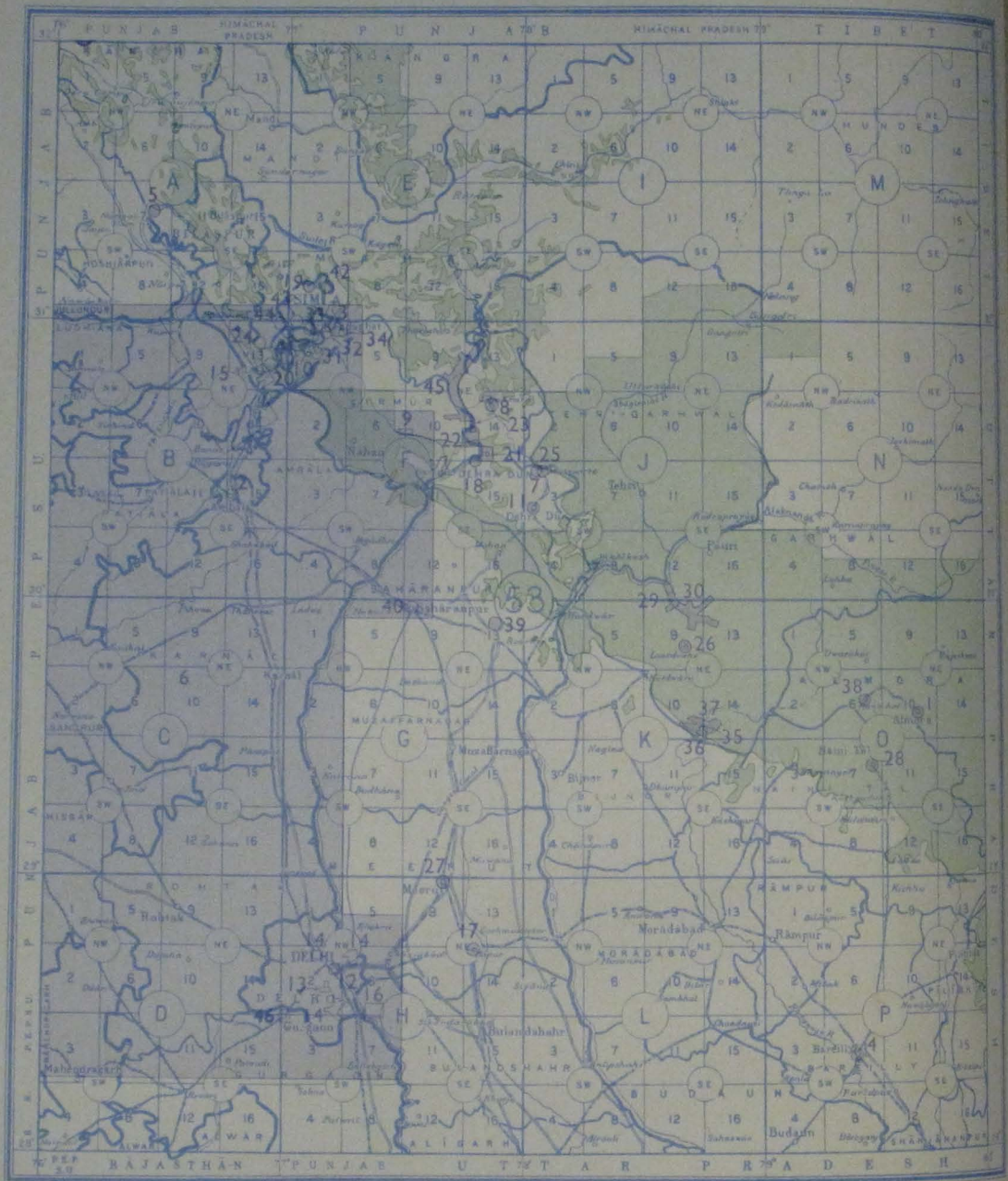
Areas for which maps are available for sale.....

Areas for which maps are not available for sale.....



Reference No.	Degree Sheet No.	Description of Map	Year of Survey	Scale of Map	Edition No.	Contour Interval	No. of Sheet	Price per Sheet	Carried out for	Remarks
1	52 D	Dharmasa Cantonment ...	1935-36	16" = 1 mile	4th, 1937	20 ft.	1	Rs. As.	Army HQ.	...
"	"	Dharmasa Cantonment, Bazar of—1st Gurkha Bazar and 2nd Gurkha Bazar.	1935-36	64" = 1 mile	2nd, 1936	...	1	...	Do.	...
2	"	Madhopur Marhu Pass Road ...	1944	4" = 1 mile	1st, 1944	50 ft.	11	...	Chief Engineer, Irrigation Works, Punjab.	Falls also in 43 P. Gridded.

INDEX
No. 53.



REG. NO. 2413 H. P. 81-1258

Scale of Index 1 inch = 32 miles.

PRINTED AT THE SURVEY OF INDIA OFFICES IN DELHI.

Forest surveys are shown in green. Particulars regarding these surveys may be obtained from the Director, Map Publication, Survey of India, Hathibarkala, Dehra Dun.

For details of the large scale surveys (other than forest surveys) shown on this index, see opposite page. Further particulars regarding these surveys, if required may be obtained from the Director, Map Publication, Survey of India, Hathibarkala, Dehra Dun.

Areas for which maps are available for sale.....

Areas for which maps are not available for sale.....



Reference No.	Degree Sheet No.	Description of Map	Year of Survey	Scale of Map	Edition No.	Contour Interval	No. of Sheet	Price per Sheet	Carried out for	Remarks
1	53 O	Almora Cantonment	1931-32	16" = 1 mile	1st, 1933	20 ft.	1	Rs. As.	Army H.Q.	
"	"	Almora Cantonment Regimental Bazar	1907-08	64" = 1 mile	1st, 1908	"	1	"	Do.	
2	53 B	Ambala Cantonment	1902-03	12" = 1 mile	2nd, 1927	"	6	"	Do.	
"	"	Ambala Cantonment	1941-48	16" = 1 mile	1st, 1949	"	1	"	Do.	
"	"	Ambala Cantonment British Cavalry Bazar.	1941-42	64" = 1 mile	1st, 1943	"	1	"	Do.	
"	"	Ambala Cantonment British Infantry Bazar.	1941-42	64" = 1 mile	1st, 1942	"	1	"	Do.	
"	"	Ambala Cantonment Royal Horse Artillery Bazar.	1941-42	64" = 1 mile	1st, 1942	"	1	"	Do.	
"	"	Ambala Cantonment, Sadr Bazar ...	1941-45	64" = 1 mile	1st, 1950	"	14	"	Do.	
"	"	Ambala Cantonment, New Dudhla, Risala Bazar and Rangia Mandi.	1941-42	64" = 1 mile	1st, 1943	"	1	"	Do.	
3	53 E & F	Ashni River Project	1947	4" = 1 mile	1st, 1947	20 ft.	3	"	Chief Engineer, Patiala Estate	
4	53 P	Bareilly Cantonment	1934-35	16" = 1 mile	1st, 1936	5 ft.	7	"	Army H.Q.	
"	"	Bareilly Cantonment Bazars of Sadr Bazar, Indian Infantry Bazar, Royal Artillery Bazar and British Infantry Bazar.	1934-35	64" = 1 mile	1st, 1935	"	2	"	Do.	
5	53 A	Bhakra Dam (Gobind Sagar)	1945	32" = 1 mile	1st, 1945	20 ft.	8	"	Chief Engineer, Irrigation works, Punjab	Gridded.
6	53 A, B, C, D, E, F, G, H	Bhakra Dam Project Survey	1947-48	4" = 1 mile	1st, 1948	1 ft.	815	"	Do.	Falls also in 44 F, G, I, J, K, M, N, O and P.
7	53 J	Bhatta Village Project	1924	1" = 100 ft.	1st, 1924	5 ft.	1	"	Mussoorie Municipality	
8	53 F	Chakrata Cantonment	1929-31	16" = 1 mile	1st, 1932	20 ft.	5	"	Army H.Q.	
"	"	Chakrata Cantonment, Sadr Bazar ...	1929-30	64" = 1 mile	1st, 1932	"	1	"	Do.	
9	"	Chandni Dam	1946	32" = 1 mile	1st, 1946	20 ft.	9	"	C.E.I.W., Punjab	Gridded.
10	"	Dagshai Cantonment	1941-42	16" = 1 mile	2nd, 1943	20 ft.	2	"	Army H.Q.	
"	"	Dagshai Cantonment, Sadr Bazar ...	1941-42	64" = 1 mile	2nd, 1943	"	1	"	Do.	
11	53 J	Dehra Dun Cantonment	1934-35	16" = 1 mile	3rd, 1936	5 ft.	7	"	Do.	
"	"	Dehra Dun Cantonment (extension) Indian Military Academy and Boundary Plot of F.R.I.	1936-37	16" = 1 mile	1st, 1938	5 ft.	1	"	Do.	
"	"	Dehra Dun Cantonment 1/2nd, 2/2nd, 1/9th and 2/9th Gurkha Bazars.	1934-35	64" = 1 mile	2nd, 1935	"	1	"	Do.	
"	"	Dehra Dun I.M.A. Training Map	"	2.534" = 1 mile	1st, 1939	"	1	"	Do.	
"	"	Clement Town	1944-45	16" = 1 mile	1st, 1945	5 ft.	1	"	Do.	
12	53 H	Delhi Cantonment	1906-07	16" = 1 mile	2nd, 1921	5 ft.	2	"	Do.	
"	"	Delhi New Cantonment	1917-18	16" = 1 mile	1st, 1920	5 ft.	11	"	Do.	Sheet Nos. 4, 5, and 7 with additions and corrections to 1927.
"	"	Delhi Cantonment Fort, Sheet No. 3	1906-07	16" = 1 mile	2nd, 1927	"	1	"	Do.	
"	"	Delhi Cantonment Bazars of Faiz-Bazar, Native Cavalry Bazar and Rajpur village.	1906-07	64" = 1 mile	1st, 1909	"	1	"	Army H.Q.	
"	"	Layout Plan of New Delhi	"	6" = 1 mile	2nd, 1942	5 ft.	1	"	C.P.W.D.	
"	"	Delhi expansion Survey, Mahrauli Area	1947	6" = 1 mile	1st, 1947	5 ft.	2	"	Chairman Imperial Trust Delhi.	Gridded.
"	"	Delhi expansion Survey Pritampura ...	1947	6" = 1 mile	1st, 1947	5 ft.	1	"	"	Gridded.
"	"	Delhi New Cantonment, Sadr Bazar	1917-18	64" = 1 mile	1st, 1920	"	1	"	Army H.Q.	
"	"	Red Fort Delhi	1948-49	16" = 1 mile	1st, 1950	5 ft.	1	"	Do.	
"	"	Delhi Cantonment, Sarai Phus	1906-07	64" = 1 mile	1st, 1909	"	1	"	Do.	
"	"	Shakur Basti Ordnance Depot, Delhi	1948-49	16" = 1 mile	1st, 1950	5 ft.	1	"	Do.	
"	"	Delhi Western Section and Extensions	1927-28	12" = 1 mile	1st, 1928	"	1	"	Do.	
13	"	New Delhi Development Survey (A & B Areas).	1948-49	1" = 100 ft.	1st, 1949	5 ft.	86	"	Ministry of Works, Mine and Power, New Delhi.	Gridded.
"	"	New Delhi Development Survey (A & B Areas).	1948	1" = 200 ft.	1st, 1948	5 ft.	86	"	Do.	Gridded.
14	"	Delhi Expansion Survey (Mahrauli, Pritampura and Shahdara Areas).	1947	6" = 1 mile	1st, 1947	5 ft.	2	"	Chairman Imperial Trust, Delhi.	Gridded.
15	53 A & B	East Punjab Capital site	1948	4" = 1 mile	1st, 1948	5 ft.	11	"	C.E. Div., E. Punjab	Gridded.

INDEX No. 53

Reference No.	Degree Sheet No.	Description of Map	Year of Survey	Scale of Map	Edition No.	Contour Interval	No. of Sheet	Price per Sheet		Carried out for	Remarks
								Rs.	As.		
16	53 H	Gurgaon Project Survey ...	1943-44	4" = 1 mile	1st, 1945	1 ft.	20	Ex. Eng., Lahore	...
17	"	Rapur Remount Depot, Babugarh ...	1914-15	16" = 1 mile	1st, 1915	...	4	Army H.Q.	Sheet No. 1 with addition and correction to 1923.
18	53 F	Jumna (Yamna) Hydrel Scheme Survey	1949-50	4" = 1 mile	1st, 1950	50 ft.	1	Ex. Eng., Dehra Dun	Gridded.
"	"	Jumna (Yamna) Hydrel Scheme Survey	1949-50	16" = 1 mile	1st, 1950	10 & 20 ft.	1	Do.	Gridded.
19	53 E	Jutogh Cantonment ...	1905-06	16" = 1 mile	2nd, 1926	20 ft.	1	Army H.Q.	...
"	"	Jutogh Cantonment, Sadr Bazar ...	1918-19	50 ft. = 1 Inch	1st, 1919	...	1	Do.	...
20	53 B	Kalka Cantonment ...	1915-16	16" = 1 mile	1st, 1916	5 ft.	1	Do.	...
21	53 F	Kalsi Dam ...	1945	32" = 1 mile	1st, 1945	20 ft.	1	C.E.I.W., Punjab	Gridded.
22	"	Kalsi, Keshau Dam Project Survey ...	1945	4" = 1 mile	1st, 1945	50 ft.	2	Do.	Gridded.
23	"	Keshau Dam ...	1944	32" = 1 mile	1st, 1944	20 ft.	8	Ex. Eng., Jumna Divn.	Gridded.
24	53 B	Kasauli Cantonment ...	1941-42	16" = 1 mile	2nd, 1944	20 ft.	2	Army H.Q.	...
"	"	Kasauli Cantonment, Sadr Bazar and Etawah.	1941-42	64" = 1 mile	2nd, 1943	...	2	Do.	...
25	53 J	Landour Cantonment ...	1914-15	16" = 1 mile	2nd, 1926	20 ft.	1	Do.	...
26	53 K	Lansdowne Cantonment ...	1931-32	16" = 1 mile	1st, 1933	20 ft.	2	Do.	...
"	"	Lansdowne Cantonment (Extension)	1935-36	16" = 1 mile	1st, 1936	20 ft.	2	Do.	...
"	"	Lansdowne Cantonment Bazzars of Sadr Bazar 3/18th, 1/18th, 10/18th and 2/3rd, Regimental bazzars.	1931-32	64" = 1 mile	1st, 1933	...	1	Do.	...
27	53 H	Meerut Cantonment ...	1932-33	16" = 1 mile	4th, 1934	...	14	Army H.Q.	...
"	"	Meerut Cantonment, Jawahar Nagar ...	1947-48	64" = 1 mile	1st, 1949	...	2	Do.	...
"	"	Meerut Cantonment, Sadr Bazar ...	1947-48	64" = 1 mile	2nd, 1950	...	4	Do.	...
"	"	Meerut Cantonment, Subhash Nagar ...	1947-48	64" = 1 mile	1st, 1949	...	1	Do.	...
"	"	Meerut Cantonment, Shivaji Nagar ...	1947-48	64" = 1 mile	1st, 1950	...	2	Do.	...
"	"	Meerut Training Map ...	1910-14	1" = 1 mile	1st, 1936	...	1	Do.	Gridded.
28	53 O	Naini Tal Cantonment ...	1934-35	16" = 1 mile	4th, 1936	20 ft.	1	Do.	...
"	"	Naini Tal Cantonment Bazar ...	1934-35	64" = 1 mile	1st, 1936	...	1	Do.	...
29	53 J, K	Nayar Dam ...	1945-46	16" = 1 mile	1st, 1946	20 ft.	2	Supdt. Eng., Moradabad.	Gridded.
30	"	Nayar Reservoir ...	1946	4" = 1 mile	1st, 1946	20 ft.	4	Supdt. Eng., Lucknow	Gridded.
31	53 F	Patiala State Development Survey (Borog Area) .	1947	9" = 1 mile	1st, 1949	20 ft.	2	Chief Eng., and Secretary P.W.D., Patiala.	Gridded.
32	"	Patiala State Development Survey (Chall Area) .	1947	9" = 1 mile	1st, 1949	20 ft.	2	Do.	Gridded.
33	"	Patiala State Development Survey (Kandaghat Area) .	1947	9" = 1 mile	1st, 1949	20 ft.	1	Do.	Gridded.
34	"	Patiala State, Dochi Dam Project ...	1947	32" = 1 mile	1st, 1949	20 ft.	2	Do.	...
35	53 K	Ram Ganga Dam ...	1945	32" = 1 mile	1st, 1946	20 ft.	1	Ex. Eng., Moradabad	Gridded.
36	"	Ram Ganga Dam ...	1945	10" = 1 mile	1st, 1949	20 ft.	2	Do.	Gridded.
37	"	Ram Ganga Reservoir ...	1945	4" = 1 mile	1st, 1949	20 ft.	4	Do.	Gridded.
38	53 O	Ranikhet Cantonment ...	1931-32	16" = 1 mile	3rd, 1934	20 ft.	7	Army H.Q.	...
"	"	Ranikhet Cantonment, Bazzars of Sadr Bazar and Regimental Bazar (Chaudhatta and Koampur) .	1931-32	64" = 1 mile	2nd, 1934	...	2	Do.	...
39	53 G	Roorkee Cantonment ...	1931-32	16" = 1 mile	1st, 1933	5 ft.	2	Do.	...
"	"	Roorkee Cantonment, Bazzars of Royal Artillery Bazar and Sappers and Miners Bazar.	1931-32	64" = 1 mile	1st, 1933	...	1	Do.	...
40	"	Saharanpur Remount Depot ...	1934-35	16" = 1 mile	3rd, 1935	5 ft.	4	Do.	...
41	53 B	Sarawar Lawrence Royal Military School.	1915-16	16" = 1 mile	2nd, 1927	20 ft.	1	Do.	...
42	53 E	Simla Indian Infantry Lines ...	1914-16	1" = 125 ft.	1st, 1917	20 ft.	1	Do.	...
43	53 F	Solon Cantonment ...	1905-06	16" = 1 mile	2nd, 1928	20 ft.	1	Do.	...
44	53 B	Subashu Cantonment ...	1941-42	16" = 1 mile	2nd, 1944	20 ft.	2	Do.	...
"	"	Subashu Cantonment, Sadr Bazar, Chamardih.	1941-42	64" = 1 mile	2nd, 1943	...	1	Do.	...
45	53 F	Tons Reservoir ...	1944-45	4" = 1 mile	1st, 1946	50 ft.	5	C.E.I.W., Punjab	...
46	53 H	W.T. Station, Gurgaon ...	1948-49	16" = 1 mile	1st, 1950	5 ft.	2	Army H.Q.	...

INDEX
No. 54.



REV. NO. 9425 H.P.M. 1280

Scale of Index 1 inch = 32 miles.

PRINTED AT THE SURVEY OF INDIA OFFICE DELHI

Forest surveys are shown in green. Particulars regarding these surveys may be obtained from the Director, Map Publication, Survey of India, Hathibarkala, Dehra Dun.

For details of the large scale surveys (other than forest surveys) shown on this index, see opposite page

Further particulars regarding these surveys, if required, may be obtained from the Director, Map Publication, Survey of India, Hathibarkala, Dehra Dun.

Areas for which maps are available for sale.

Areas for which maps are not available for sale.



Reference No.	Degree Sheet No.	Description of Map	Year of Survey	Scale of Map	Edition No.	Contour Interval	No. of Sheet	Price per Sheet	Carried out for	Remarks
								Rs. As.		
1	54 I	Agra Airfield Depot	1944-45	16" = 1 mile	1st, 1948	5 ft.	4	...	Army HQ.	
"	"	Agra Cantonment	1946-47	16" = 1 mile	2nd, 1950	5 ft.	4	...	Do.	
"	"	Agra Cantonment, Boileauganj, Ulla Chigarh & Chhipi Tola and Tila Chhaparband.	1947-48	64" = 1 mile	2nd, 1950	...	2	...	Do.	
"	"	Agra Cantonment, Dera Bagh, Purwa Dera Bagh, British Infantry and Royal Artillery Bazzars.	1947-48	64" = 1 mile	2nd, 1950	...	1	...	Do.	
"	"	Agra Cantonment, Nam Nir & Partabpura and Nagaria.	1947-48	64" = 1 mile	2nd, 1950	...	1	...	Do.	
"	"	Agra Cantonment, Naulakha Bazar & Purwa Naulakha, Sadr Bazar and Shahzadi Mandi.	1947-48	64" = 1 mile	2nd, 1951	...	2	...	Do.	
"	"	Agra Cantonment, Subhash Bazar, Chamarpura and Chahrahat.	1947-48	64" = 1 mile	2nd, 1950	...	2	...	Do.	
"	"	Agra Cantonment, Sultanpur and old Butchery.	1947-48	64" = 1 mile	2nd, 1950	...	1	...	Do.	
"	"	Agra Cantonment, Tikonla Sarai, Sadr Bazar and Shahzadi Mandi.	1922-23	64" = 1 mile	1st, 1925	...	1	...	Do.	
2	54 E & I	Agra Central Survey	1947	32" = 1 mile	1st, 1949	5 ft.	3	...	Central Ry.	Gridded.
3	54 M	Fatehgarh Cantonment Bazzars of Colonelganj and Shishai village, Kasim Bagh, Regimental Bazar and Nowgong Mohalla.	1901-02	48" = 1 mile	1st, 1904	...	1	...	Army HQ.	
"	"	Plan of Fatehgarh Cantonment	...	1" = 400ft.	2nd, 1925	...	1	...	Do.	
4	54 H	Goona Cantonment	1913-14	16" = 1 mile	1st, 1915	5 ft.	9	...	Do.	
"	"	Goona Cantonment, Sadr Bazar	1913-14	64" = 1 mile	1st, 1915	...	1	...	Do.	
5	54 K	Jhansi Cantonment	1932-33	16" = 1 mile	1st, 1934	5 ft.	8	...	Do.	
"	"	Jhansi Cantonment, British Infantry Bazar and Royal Artillery Bazar.	1932-33	64" = 1 mile	2nd, 1933	...	1	...	Do.	
"	"	Jhansi Cantonment, Bazzars of Edward Lines Bazar, Range Hill Lines Bazar, Serathnain Lines Bazar and Star Fort Lines Bazar.	1917-18	64" = 1 mile	1st, 1921	...	1	...	Do.	
"	"	Jhansi Cantonment, Sadr Bazar	1940-41	64" = 1 mile	3rd, 1941	...	1	...	Do.	
6	54 E	Muzra Cantonment	1922-23	16" = 1 mile	2nd, 1927	5 ft.	5	...	Do.	
"	"	Muzra Cantonment, Bazzars of Regimental Bazar, Madhopur and Mal Mirzapur, Nai Basti and Mall Tola, Khatikan and Engleshia Tolas.	1922-23	64" = 1 mile	1st, 1925	...	1	...	Do.	
7	54 O	Nowgong Cantonment	1901-02	12" = 1 mile	2nd, 1926	...	3	...	Do.	Reprinted in 1946.
"	"	Nowgong Cantonment, Bazzars of Gawal Tola Sadr Bazar, Royal Artillery Bazar, Grain Market, Old Gola Bazar, Native Infantry Bazar, Native Cavalry Bazar and British Infantry Bazar.	1901-02	48" = 1 mile	1st, 1905	...	1	...	Do.	
8	54 M	Shahjahanpur Cantonment	1933-34	16" = 1 mile	1st, 1936	5 ft.	4	...	Do.	
"	"	Shahjahanpur Cantonment, Dilazak Mohalla.	1906-07	64" = 1 mile	1st, 1909	...	2	...	Do.	
"	"	Shahjahanpur Cantonment, Indian Infantry Bazar and Mau village.	1933-34	64" = 1 mile	1st, 1934	...	1	...	Do.	

INDEX
No. 55.



Scale of Index 1 inch = 32 miles.

PRINTED AT THE SURVEY OF INDIA DEPARTMENT

Map No. 5425 N. of S. 10290 S.

Forest surveys are shown in green. Particulars regarding these surveys may be obtained from the Director, Map Publication, Survey of India, Mathiabarkala, Dehra Dun.

For details of the large scale surveys (other than forest surveys) shown on this index, see opposite page.

Further particulars regarding these surveys, if required, may be obtained from the Director, Map Publication, Survey of India, Mathiabarkala, Dehra Dun.

Areas for which maps are available for sale.....

Areas for which maps are not available for sale.....



Reference No.	Degree Sheet No.	Description of Map	Year of Survey	Scale of Map	Edition No.	Contour Interval	No. of Sheet	Price per Sheet	Carried out for	Remarks
								Rs. As.		
1	55 M	Bargi Dam Survey	1949	32" = 1 mile	1st, 1949	5 ft.	1	...	Chairman, C.W.P. & I. Commission, New Delhi.	Gridded.
2	55 M & N	Bargi Reservoir	1948	4" = 1 mile	1st, 1949	10 & 20 ft.	7	...	Do.	Feils also in 64 B.
3	55 M	Jubbulpore Cantonment Bazars of British Infantry Bazar and Royal Field Artillery Bazar.	1907-08	64" = 1 mile	1st, 1909	...	1	...	Army H.Q.	...
"	"	Jubbulpore Cantonment Bazars of Regimental Bazars Nos. 1 and 33 and Cavalry Bazar.	1907-08	64" = 1 mile	1st, 1909	...	1	...	Do.	...
"	"	Jubbulpore Cantonment British Infantry and Tal-Piyari Bazars.	1935-36	64" = 1 mile	2nd, 1936	...	1	...	Do.	...
"	"	Jubbulpore Cantonment and Gun Carriage Factory Estate.	1935-36	16" = 1 mile	3rd, 1937	5 ft.	10	...	Do.	...
"	"	Jubbulpore Cantonment Sadr Bazar	1935-36	64" = 1 mile	2nd, 1936	...	2	...	Do.	...
"	"	Jubbulpore Indian Ordnance Factories, Gun Carriage Factory.	1935-36	64" = 1 mile	1st, 1937	...	1	...	Do.	...
"	"	Ordnance Factory Khamaria Estate, Jubbulpore.	1943-45	16" = 1 mile	1st, 1950	5 ft.	5	...	Do.	...
4	55 O	Kamptee Cantonment	1928-29	16" = 1 mile	1st, 1931	5 ft.	5	...	Do.	...
"	"	Kamptee Cantonment, Bazars of Gora Bazar, Cavalry Bazar, Newgodown and Kumharpura.	1928-29	64" = 1 mile	1st, 1933	...	2	...	Do.	...
"	"	Kamptee Cantonment Sadr Bazar	1913-14	64" = 1 mile	1st, 1915	...	10	...	Do.	...
5	55 K & O	Kamptee Coalfield (Central Province)	1947-48	4" = 1 mile	1st, 1948	10 ft.	10	9-0	Geological Survey of India.	Gridded.
6	55 C	Khandwa Military Lands Plan	1867-70	16" = 1 mile	2nd, 1927	...	4	...	Army H.Q.	...
7	55 J	Pachmarhi Cantonment	1929-30	16" = 1 mile	1st, 1931	5 ft.	6	...	Do.	...
"	"	Pachmarhi Cantonment, Sadr Bazar	1929-30	64" = 1 mile	1st, 1931	...	2	...	Do.	...
8	55 I	Saugor Cantonment	1912-13	16" = 1 mile	2nd, 1926	5 ft.	6	...	Do.	...
"	"	Saugor Cantonment, Sadr Bazar	1912-13	64" = 1 mile	1st, 1914	...	2	...	Do.	...
9	55 E	Sehore Military Station	1907-08	16" = 1 mile	1st, 1909	...	6	...	Do.	...
"	"	Sehore Military Station Regimental Bazar.	1907-08	64" = 1 mile	1st, 1908	...	1	...	Do.	...
10	55 F & J	Tawa Reservoir	1949	4" = 1 mile	1st, 1950	10 & 20 ft.	9	...	Chairman, C.W.P. & I. Commission, New Delhi.	...

INDEX
No. 56.



Scale of Index 1 inch = 33 miles.

Scale of Index 1 inch = 33 miles.

Printed at the Office of the Director, Survey of India.

Forest surveys are shown in green. Particulars regarding these surveys may be obtained from the Director, Map Publication, Survey of India, Hathi Barkata, Dehra Dun.

For details of the large scale surveys (other than forest surveys) shown on this index, see opposite page.

Further particulars regarding these surveys, if required, may be obtained from the Director, Map Publication, Survey of India, Hathi Barkata, Dehra Dun.

Areas for which maps are available for sale.

Areas for which maps are not available for sale.



Reference No.	Degree Sheet No.	Description of Map	Year of Survey	Scale of Map	Edition No.	Contour Interval	No. of Sheet	Price per Sheet	Carried out for	Remarks
								Rs. As.		
1	56 K	Kapra Royal Artillery Practice Camp	1918	3" = 1 mile	1st, 1920	25 ft.	1	...	Army HQ.	
2	56 L	Kistna Dam (Kistna-Pennar Project)	1949	16" = 1 mile	1st, 1949	5, 25 and 50 ft.	2	...	Chief Engineer, Govt. of Madras.	Gridded. 5 ft. up to 925 foot contour 25 ft. from 925 to 950 foot contour 50 ft. above 950 foot contours.
3	56 F	Nizam Sagar Project Weir, Head Works and Camp.	1929-30	1" = 400 ft.	1st, 1931	25 ft.	2	...	Chief Engineer, Govt. of H.E.H. Nizam of Hyderabad (Deccan).	
SECUNDERABAD CANTONMENT										
4	56 K	Ammaguda Bazar	1908-09	1" = 50 ft.	1st, 1910	...	1	...	Army HQ.	
..	..	Balamral Village	1908-09	1" = 50 ft.	1st, 1910	...	3	...	Do.	
..	..	Begumpett Bazar	1908-09	1" = 50 ft.	1st, 1910	...	2	...	Do.	
..	..	Busarediguda Village	1908-09	1" = 50 ft.	1st, 1910	...	1	...	Do.	
..	..	Cavalry Bazar	1908-09	1" = 50 ft.	1st, 1910	...	2	...	Do.	
..	..	Chinna Tokutta Village	1908-09	1" = 50 ft.	1st, 1910	...	4	...	Do.	
..	..	Commissary Bazar, Pedda Tokutta Village and Khadakpura.	1908-09	1" = 50 ft.	1st, 1910	...	9	...	Do.	
..	..	Chukliguda	1908-09	1" = 50 ft.	1st, 1910	...	1	...	Do.	
..	..	Chilkulguda Bazar	1908-09	1" = 50 ft.	1st, 1910	...	2	...	Do.	
..	..	Gun Bazar	1908-09	1" = 50 ft.	1st, 1910	...	1	...	Do.	
..	..	Gun Rock Village and Lalaguda Hamlet	1908-09	1" = 50 ft.	1st, 1910	...	1	...	Do.	
..	..	Kakaguda	1908-09	1" = 50 ft.	1st, 1910	...	1	...	Do.	
..	..	Kakaguda Village	1908-09	1" = 50 ft.	1st, 1910	...	1	...	Do.	
..	..	Karkhena Village	1908-09	1" = 50 ft.	1st, 1910	...	2	...	Do.	
..	..	Katta-Kinda Basti and Chandulal Baoli (village) and Dooly Bearer's Lines.	1908-09	1" = 50 ft.	1st, 1910	...	2	...	Do.	
..	..	Kumergutta	1908-09	1" = 50 ft.	1st, 1910	...	1	...	Do.	
..	..	Maredpalli Village and Bazar	1908-09	1" = 50 ft.	1st, 1910	...	3	...	Do.	
..	..	Old Artillery Lines	1908-09	1" = 50 ft.	1st, 1910	...	1	...	Do.	
..	..	Picket Village	1908-09	1" = 50 ft.	1st, 1910	...	2	...	Do.	
..	..	Rasulpur Village	1908-09	1" = 50 ft.	1st, 1910	...	1	...	Do.	
..	..	Sadr Bazar	*1908-09	1" = 50 ft.	2nd, 1921	...	67	...	Do.	*Revised in 1918-20
..	..	Starampur	1908-09	1" = 50 ft.	1st, 1910	...	1	...	Do.	
..	..	Tarband Bazar	1908-09	1" = 50 ft.	1st, 1910	...	1	...	Do.	
..	..	Tavalpura	1908-09	1" = 50 ft.	1st, 1910	...	1	...	Do.	
..	..	Trimulgherry Bazar	1908-09	1" = 50 ft.	1st, 1910	...	2	...	Do.	
..	..	Trimulgherry Village	1908-09	1" = 50 ft.	1st, 1910	...	2	...	Do.	
BOLARUM CANTONMENT (SECUNDERABAD)										
4	56 K	Kowkur Bazar	1908-09	1" = 50 ft.	1st, 1910	...	1	...	Do.	
..	..	Kowkur Village	1908-09	1" = 50 ft.	1st, 1911	...	3	...	Do.	
..	..	Sadr Bazar	*1908-09	1" = 50 ft.	2nd, 1921	...	20	...	Do.	*Revised in 1918-20
..	..	Secunderabad and Bolarum Cantonnments.	1918-19	16" = 1 mile	2nd, 1928	...	25	...	Do.	Reprinted in 1929
5	56 H, D & L	Tungabhadra Project	1948	4" = 1 mile	1st, 1948	5 ft.	96	...	Irrigation Department.	Gridded. Falls also in 57 A, E and I. 54 sheets published up till 31-7-51.

INDEX
No. 57.



NO. 5725 H. S. 1/1000

Scale of Index 1 inch = 32 miles.

PRINTED AT THE SURVEY OF INDIA OFFICES

Forest surveys are shown in green. Particulars regarding these surveys may be obtained from the Director, Map Publication, Survey of India, Hathibarkala, Dehra Dun.

For details of the large scale surveys (other than forest surveys) shown on this index, see opposite page.

Further particulars regarding these surveys, if required, may be obtained from the Director, Map Publication, Survey of India, Hathibarkala, Dehra Dun.

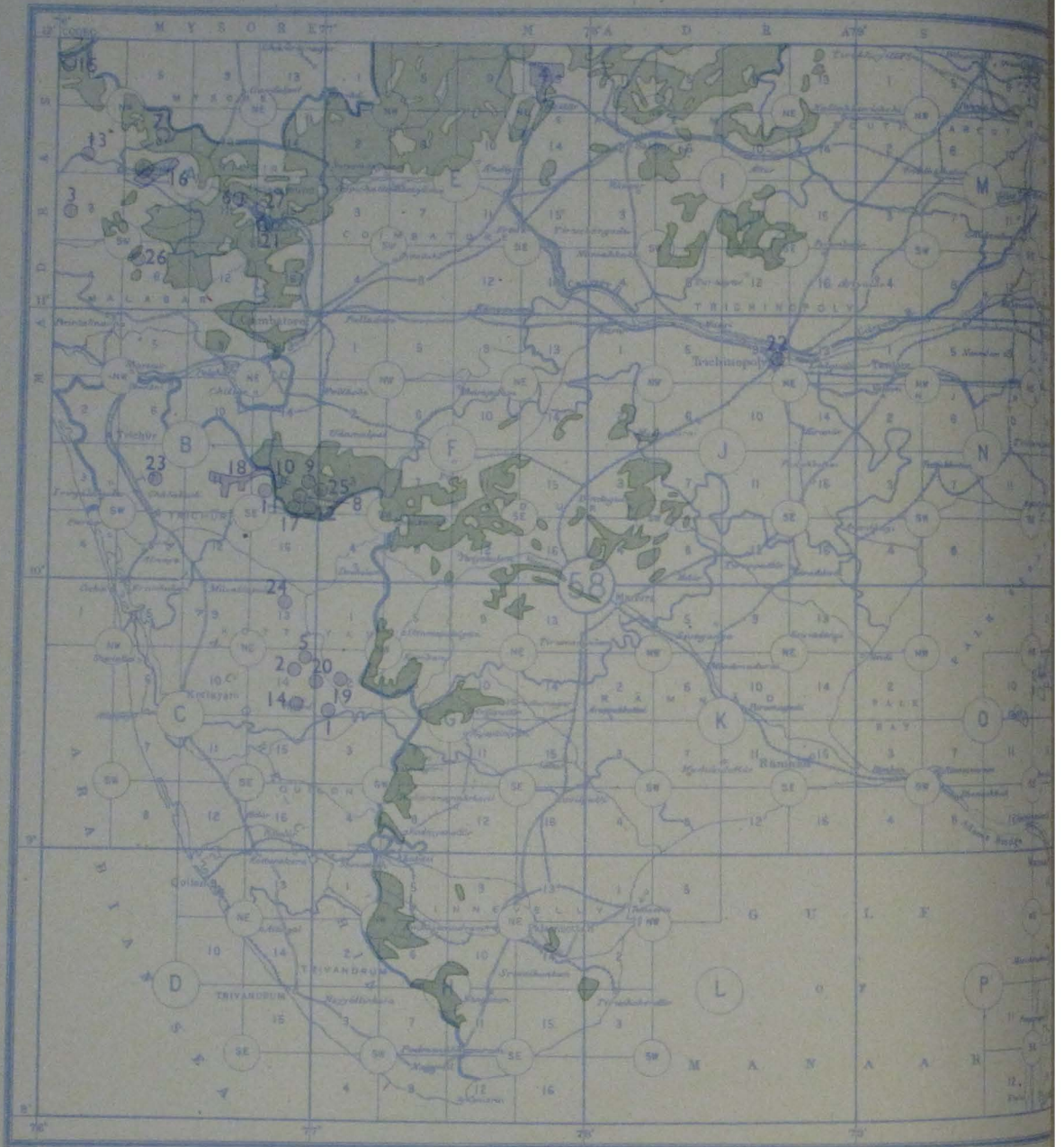
Areas for which maps are available for sale.....

Areas for which maps are not available for sale.....



Reference No.	Degree Sheet No.	Description of Map	Year of Survey	Scale of Map	Edition No.	Contour Interval	No. of Sheet	Price per Sheet	Carried out for	Remarks
1	57 H	Bangalore Civil and Military Station, Gun Troop Bazar.	1906-07	64" = 1 mile	1st, 1908	...	1	Rs. As.	Army HQ.	...
"	"	Bangalore Civil and Military Station, Native Infantry Lines.	1906-07	64" = 1 mile	1st, 1908	...	4	...	Do.	...
"	"	Bangalore Civil and Military Station, Grass Cutters' Lines.	1906-07	64" = 1 mile	1st, 1908	...	4	...	Do.	...
2	"	Bangalore Civil and Military Station ...	1920-22	16" = 1 mile	2nd, 1928	5 ft.	16	...	Do.	...
3	57 A	Bellary Cantonment ...	1918-19	16" = 1 mile	1st, 1921	5 ft. 20 ft.	5	...	Do.	Contd. Act. withdrawn; Military lands exist.
4	57 H	Hosur Remount Depot, Mattagiri ...	1917-18	64" = 1 mile	1st, 1920	...	2	...	Do.	...
5	"	Hosur Remount Depot ...	1917-18	16" = 1 mile	1st, 1920	5 ft.	4	...	Do.	...
6	57 A	Map of General Sandur Mining Co., Ltd.	...	8" = 1 mile	1st, 1925	25 ft.	5	...	General Sandur Mining Co., Ltd.	...
7	"	Nari Halla Reservoir Sandur ...	1947	6" = 1 mile	1st, 1947	10 ft.	1	...	Sandur State Govt.	...
8	57 N	Pennar Dam Site ...	1949-50	16" = 1 mile	1st, 1950	5 ft. 10 ft. 50 ft.	2	...	Chief Engineer of Irrigation, Madras.	...
9	57 G	Rajankunti Artillery Practice Camp Map.	1917-18	1/25,000	1st, 1918	25 ft.	1	...	Army HQ.	...
10	57 A	Sandur Town ...	1947-48	16" = 1 mile	1st, 1948	10 ft.	1	...	Sandur State Govt.	Gridded (black).
11	57 A, E. I	Tungabhadra Project ...	1946	4" = 1 mile	1st, 1948	5 ft.	49	...	Chief Engineer, Irrigation Projects, Hyderabad-Deccan.	Gridded.

INDEX
No. 58.



408 No. 5432 of H. 1899/11

Scale of Index 1 inch = 32 miles.

PRINTED AT THE SURVEY OF INDIA OFFICE

Forest surveys are shown in green. Particulars regarding these surveys may be obtained from the Director, Map Publication, Survey of India, Hashibarkala, Dehra Dun.

For details of the large scale surveys (other than forest surveys) shown on this index, see opposite page.

Further particulars regarding these surveys, if required, may be obtained from the Director, Map Publication, Survey of India, Hashibarkala, Dehra Dun.

Areas for which maps are available for sale:

Areas for which maps are not available for sale:



Reference No.	Degree Sheet No.	Description of Map	Year of Survey	Scale of Map	Edition No.	Contour interval	No. of Sheet	Price per Sheet	Carried out for	Remarks
								Rs. As.		
1	58 G	Arnakal Estate	1929-30	16" = 1 mile	1st, 1930	25 ft.	1	...	Estate Management	
2	58 C	Ashy Blson Velley and Vem-bandha Estate.	1926-27	16" = 1 mile	1st, 1927	25 ft.	1 of each	...	Do.	
3	58 A	Calicut Estate	1927-28	16" = 1 mile	1st, 1928	25 ft.	1	...	Do.	
4	58 E	Cauvery (Mestur) Project	1925-26	4" = 1 mile	1st, 1926	5 ft.	4	...	Irrigation Deptt. Govt. of Madras.	Contours above height 850 are at 25 ft. interval.
5	58 C	Chinthalar and Vem-bandha Ashy Estate.	1926-27	16" = 1 mile	1st, 1927	25 ft.	1 of each	...	Estate Management	Chinthalar Estate is on 8" = 1 mile scale.
6	58 A	Cowdry Estate	1928-29	1" = 40 ft.	1st, 1929	25 ft.	1	...	Do.	
7	"	Devara Shola	1927-28	8" = 1 mile	1st, 1928	25 ft.	1	...	Do.	
8	58 B	Ingiparia, Mornica, Kurupalai Group	1929-30	16" = 1 mile	1st, 1931	25 ft.	1 of each	...	Do.	
9	"	Iyerpadi Estate	1926-27	16" = 1 mile	1st, 1927	25 ft.	1	...	Do.	
10	"	Kadaluparia, Valapara, Setalperai Estates.	1930-31	16" = 1 mile	1st, 1931	25 ft.	1 of each	...	Do.	
11	"	Kallayana Pandal Group	1926-27	16" = 1 mile	1st, 1927	25 ft.	1	...	Do.	
12	"	Kallayar Estate	1928-29	16" = 1 mile	1st, 1933	25 ft.	1	...	Do.	
13	58 A	Kalpatta Group	1928-29	16" = 1 mile	1st, 1930	25 ft.	1	...	Do.	
14	58 C	Kudumankulam Estate	1929-30	16" = 1 mile	1st, 1930	25 ft.	1	...	Do.	
15	58 A	Manantoddy Group	1927-28	16" = 1 mile	1st, 1929	25 ft.	1	...	Do.	
16	"	Mango Range Group	1928-29	16" = 1 mile	1st, 1930	25 ft.	13	...	Do.	
17	58 B	Mudis Group	1929-30	8" = 1 mile	1st, 1931	25 ft.	1	...	Do.	
18	"	Poringalkuthu Reservoir Cochin	1947	4" = 1 mile	1st, 1947	20 ft.	2	...	Executive Engineer, Cochin.	
19	58 G	Ranikoll Estate	1928-29	16" = 1 mile	1st, 1929	25 ft.	1	...	Estate Management	
20	58 C & G	Stagbrook, Hope, Woodlands, Malmalai, Glenmary, Kudukaram, Ladrurn and Ranikoll Estates.	1928-29	16" = 1 mile	1st, 1929	25 ft.	1 of each	...	Do.	
21	58 A	Terrace Estate	1929-30	16" = 1 mile	1st, 1930	25 ft.	1	...	Do.	
22	58 J	Trichinopoly Cantonment	1905-06	12" = 1 mile	1st, 1908	...	2	...	Army H.Q.	
"	"	Trichinopoly Cantonment, Bazars of Infantry Bazar and Marackpet Bazar.	1905-06	48" = 1 mile	1st, 1908	...	1	...	Do.	
"	"	Trichinopoly Cantonment, General Bazar.	1905-06	48" = 1 mile	1st, 1908	...	1	...	Do.	
23	58 B	Vallakulam	1927-28	16" = 1 mile	1st, 1928	25 ft.	1	...	Estate Management	
24	58 C	Vallamatham Estate	1926-27	16" = 1 mile	1st, 1927	25 ft.	1	...	Do.	
25	58 B & F	Vellamali Estate	1928-29	16" = 1 mile	1st, 1929	25 ft.	1	...	Do.	
26	58 A	Wandur Estate	1927-28	16" = 1 mile	1st, 1928	25 ft.	1	...	Do.	
27	"	Wellington Cantonment	1920-21	16" = 1 mile	2nd, 1927	...	3	...	Army H.Q.	
"	"	Wellington Cantonment, Catchment Area.	1920-21	16" = 1 mile	1st, 1924	20 ft.	1	...	Do.	
"	"	Wellington Cantonment, Cordite Factory Lands and Buildings at Karterl.	1919-20	16" = 1 mile	1st, 1924	20 ft.	2	...	Do.	With additions and corrections to sheet No. 1 in 1927.
"	"	Wellington Cantonment, Cordite Factory.	1920-21	16" = 1 mile	1st, 1924	...	2	...	Do.	With additions and corrections to sheet No. 2 in 1927.
"	"	Wellington Cantonment, Lovedale Lawrence Memorial Asylum.	1920-21	16" = 1 mile	1st, 1924	20 ft.	1	...	Do.	
"	"	Wellington Cantonment, Military Lands.	1919-20	16" = 1 mile	2nd, 1927	20 ft.	1	...	Do.	
"	"	Wellington Cantonment, Bazars of Bandy shola, Manalkaracheri and Extension Bazar (Aruvankad).	1906-07	48" = 1 mile	1st, 1909	...	1	...	Do.	
"	"	Wellington Cantonment, Wellington Bazar.	1906-07	48" = 1 mile	1st, 1909	...	1	...	Do.	

INDEX
No. 62.



IND. MAPS. 11.01.133733

Scale of Index 1 inch = 32 miles.

PRINTED AT THE SURVEY OF INDIA OFFICE, DELHI.

Forest surveys are shown in green. Particulars regarding these surveys may be obtained from the Director, Map Publication, Survey of India, Hathibarkala, Dehra Dun.

For details of the large scale surveys (other than forest surveys) shown on this index, see opposite page.

Further particulars regarding these surveys, if required, may be obtained from the Director, Map Publication, Survey of India, Hathibarkala, Dehra Dun.

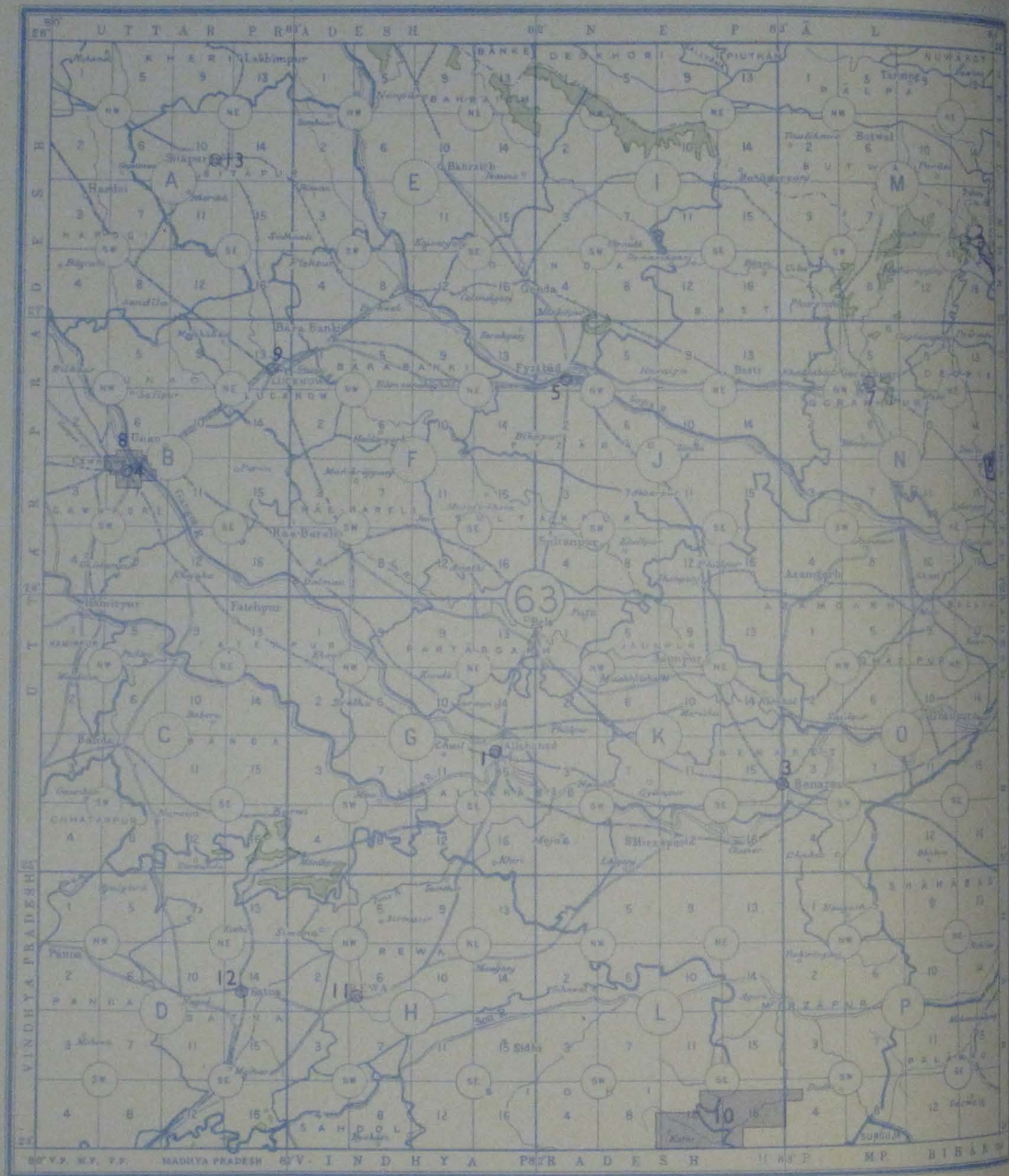
Areas for which maps are available for sale.

Areas for which maps are not available for sale.



Reference No.	Degree Sheet No.	Description of Map	Year of Survey	Scale of Map	Edition No.	Contour Interval	No. of Sheets	Price per Sheet	Carried out for	Remarks
1	62D&H	Karnali Power Scheme	1948	2" = 1 mile	1st, 1951	50 ft.	2	Rs. As.	Chief Engineer, Lucknow.	Gridded.

INDEX
No. 63.



RAJ. NO. 5224 N. D. 9/11/1907/23

Scale of Index 1 inch = 32 miles.

PRINTED BY THE SURVEY OF INDIA OFFICE, CALCUTTA.

Forest surveys are shown in green. Particulars regarding these surveys may be obtained from the Director, Map Publication, Survey of India, Hathibarkala, Dehra Dun.

For details of the large scale surveys (other than forest surveys) shown on this index, see opposite page. Further particulars regarding these surveys, if required, may be obtained from the Director, Map Publication, Survey of India, Hathibarkala, Dehra Dun.

Areas for which maps are available for sale.....
Areas for which maps are not available for sale.....

Reference No.	Degree Sheet No.	Description of Map	Year of Survey	Scale of Map	Edition No.	Contour Interval	No. of Sheets	Price per Sheet	Carried out for	Remarks
								Rs. As.		
1	63 G	Allahabad Fort Cantonment	1933-34	16" = 1 mile	1st, 1935	5 ft.	1	...	Army H.Q.	...
"	"	Allahabad Fort Arsenal	1933-34	16" = 1 mile	1st, 1934	...	1	...	Do.	...
"	"	Allahabad New Cantonment	1933-34	16" = 1 mile	1st, 1935	5 ft.	4	...	Do.	...
"	"	Allahabad New Cantonment, Sadr and Royal Artillery Bazaars.	1933-34	64" = 1 mile	1st, 1934	...	1	...	Do.	...
"	"	Allahabad Cantonment Old Artillery Range.	1947-48	16" = 1 mile	1st, 1949	5 ft.	1	...	Do.	...
"	"	Allahabad Old Cantonment	1933-34	16" = 1 mile	1st, 1935	5 ft.	2	...	Do.	...
2	63 M	Bagaha (Bihar)	1946-47	16" = 1 mile	1st, 1947	5 ft.	20	...	Director of Agriculture, Bihar, Patna.	Gridded. Falls also in 72 A.
3	63 K & O	Benares Cantonment including Rajghat Plateau.	1906-07	16" = 1 mile	2nd, 1928	...	5	...	Army H.Q.	...
"	"	Benares Cantonment, Native Infantry and Sadr Bazaars.	1906-07	64" = 1 mile	1st, 1909	...	1	...	Do.	...
"	"	Benares City	1928-29	16" = 1 mile	1st, 1930	...	17	...	Benares Municipality	...
"	"	Benares City	1928-29	64" = 1 mile	1st, 1930	...	17	...	Do.	...
4	63 B	Cawnpore Cantonment	1928-29	16" = 1 mile	1st, 1931	5 ft.	6	...	Army H.Q.	...
"	"	Cawnpore Cantonment Faithfulgun)	1928-29	64" = 1 mile	1st, 1930	...	2	...	Do.	...
"	"	Cawnpore Cantonment, Harrisgun)	1928-29	64" = 1 mile	1st, 1930	...	2	...	Do.	...
"	"	Cawnpore Govt. Harness and Saddlery Factory.	1936-37	64" = 1 mile	1st, 1938	...	1	...	Do.	...
"	"	Cawnpore Cantonment, Khapra Mahal	1928-29	64" = 1 mile	1st, 1930	...	1	...	Do.	...
"	"	Cawnpore Cantonment, Mirpur	1928-29	64" = 1 mile	1st, 1930	...	1	...	Do.	...
"	"	Cawnpore Cantonment, Notified Bazar Area.	1936-37	64" = 1 mile	1st, 1939	...	7	...	Do.	...
5	63 J	Fyzabad Cantonment	1933-34	16" = 1 mile	1st, 1935	20 ft.	6	...	Do.	...
"	"	Fyzabad Cantonment, Bazaars of Sadr Bazar, British Infantry Bazar, and Miran Ghat Bazaars.	1933-34	64" = 1 mile	1st, 1934	...	1	...	Do.	...
6	63 N	Gandak Barrage Scheme	1949-50	4" = 1 mile	1st, 1950-51	1 ft.	36	...	Chief Engineer, Irrigation (P.W.D.), Govt. of Bihar.	Falls also in 72 B, C, F & G. Not rigorously surveyed. (Rapid mapping from air-photo mosaics).
7	63 N	Gorakhpur (Notified Area)	1922-23	16" = 1 mile	1st, 1925	5 ft.	8	...	Army H.Q.	...
8	63 B	Kanpur Town Expansion Survey	1948	16" = 1 mile	1st, 1948	...	23	...	President, Kanpur Development Board, Kanpur.	...
9	"	Lucknow Cantonment	1929-30	16" = 1 mile	1st, 1932	5 ft.	8	...	Army H.Q.	...
"	"	Lucknow Cantonment, Bazaars of Sadr Bazar, Right British Infantry Bazar, Left British Infantry Bazar, Royal Artillery Bazar, and British Cavalry Bazar.	1929-30	64" = 1 mile	1st, 1931	...	2	...	Do.	...
10	63 L & P	Rihand Reservoir	1945	2" = 1 mile	1st, 1945	20 ft.	6	...	Superintending Engineer, P.C.W.I., Lucknow.	Gridded.
11	63 H	Rewa Town Survey	1947	16" = 1 mile	1st, 1949	10 ft.	2	...	Prime Minister, Rewa State.	...
12	63 D	Satna Town Survey	1947	16" = 1 mile	1st, 1949	10 ft.	1	...	Do.	...
13	63 A	Sitapur Cantonment	1922-23	16" = 1 mile	1st, 1925	5 ft.	4	...	Army H.Q.	...
"	"	Sitapur Cantonment, Regimental Bazar	1922-23	64" = 1 mile	1st, 1925	...	1	...	Do.	...
"	"	Sitapur Cantonment, Sadr Bazar	1922-23	64" = 1 mile	1st, 1925	...	1	...	Do.	...

INDEX
No. 64



Scale of Index 1 inch = 82 miles.

Printed at the Survey of India Press, Dehra Dun.

Map No. 642 of Series.

Forest surveys are shown in green. Particulars regarding these surveys may be obtained from the Director, Map Publication, Survey of India, Hathibarkala, Dehra Dun.

For details of the large scale surveys (other than forest surveys) shown on this index, see opposite page.

Further particulars regarding these surveys, if required, may be obtained from the Director, Map Publication, Survey of India, Hathibarkala, Dehra Dun.

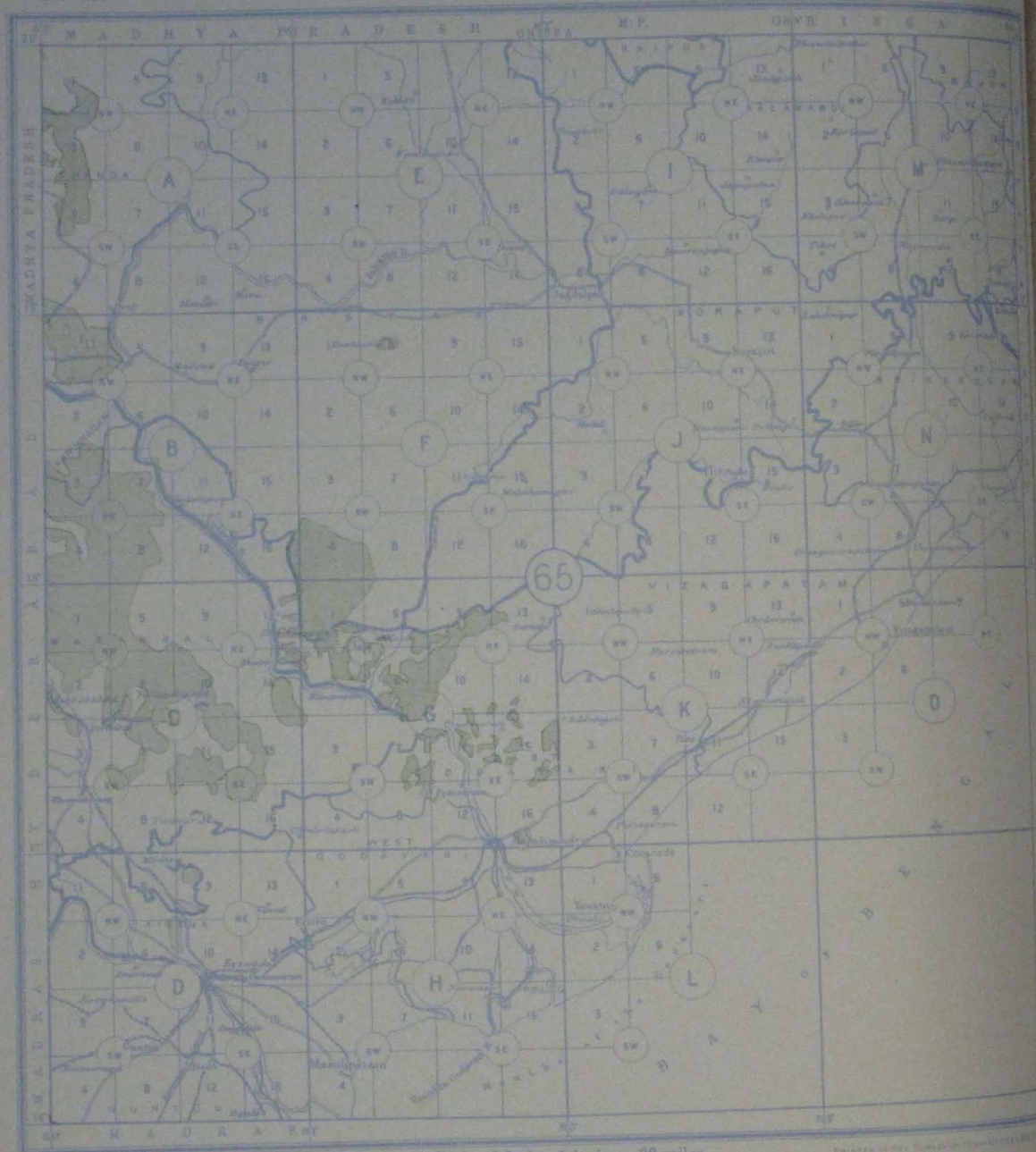
Areas for which maps are available for sale.

Areas for which maps are not available for sale.



Reference No.	Degree Sheet No.	Description of Map	Year of Survey	Scale of Map	Edition No.	Contour Interval	No. of Sheet	Price per Sheet		Carried out for	Remarks
								Rs.	As.		
1	64 B	Bargi Reservoir	1948	4" = 1 mile	1st, 1949	10 & 20 ft.	7	...	Chairman, C.W.P. & I. Commission, New Delhi.	Falls also in 55 N.	
2	64 O	Dungri Limestone Deposit	1949	4" = 1 mile	1st, 1949	10 ft.	1	...	Central Waterways Irrigation and Navigation Commission	Gridded.	
3	..	Hirakud Dam	1948-49	1" = 83-33 ft.	1st, 1949	2 ft.	14	...	Do.	Gridded.	
..	..	Hirakud Dam	1946	16" = 1 mile	1st, 1947	10 ft.	2	...	Do.	Gridded.	
4	64 O & P	Hirakud Dam Project	1946-50	4" = 1 mile	1st, 1947-51	5 ft.	104	...	Do.	Falls also in 73 C and D.	
5	64 O	Hirakud Reservoir (Mahanadi Project)	1946-47	4" = 1 mile	1st, 1947	10 ft.	20	...	Do.	Gridded. Falls also in 73 C.	
6	..	Ib River Coalfield (Jamga)	1948	2 53" = 1 mile	1st, 1948	10 ft.	1	1 8	Geological Survey of India.	Gridded.	
7	..	Ib River Coalfield (Rampur)	1948	2 53" = 1 mile	1st, 1948	10 ft.	1	1 8	Do.	Gridded.	
8	64 A	Jubbulpore Arsenal	1942-45	16" = 1 mile	1st, 1948	5 ft.	4	...	Army H.Q.	Falls also in 55 M.	
9	..	Ordnance Factory Khamaria Estate, Jubbulpore	1934-35 1942-45	16" = 1 mile	1st, 1950	5 ft.	5	...	Do.	...	
..	..	Ordnance Factory Khamaria, Jubbulpore	1944-45	64" = 1 mile	1st, 1947	...	8	...	Do.	...	
10	..	Proposed site of Cattle Breeding Farm, Jubbulpore	1948	8" = 1 mile	1st, 1948	5 ft.	1	Gridded.	
11	64 I	Rihand Reservoir	1945	2" = 1 mile	1st, 1945	20 ft.	6	...	Superintending Engineer, P.C.I.W., Lucknow.	Falls also in 63 L.	

INDEX
No. 65.



Scale of Index 1 inch = 32 miles.

Forest surveys are shown in green. Particulars regarding these surveys may be obtained from the Director, Map Publication, Survey of India, Hathibarkala, Dehra Dun.

For details of the large scale surveys (other than forest surveys) shown on this index, see opposite page. Further particulars regarding these surveys, if required, may be obtained from the Director, Map Publication, Survey of India, Hathibarkala, Dehra Dun.

Areas for which maps are available for sale.

Areas for which maps are not available for sale.



INDEX
No. 66.

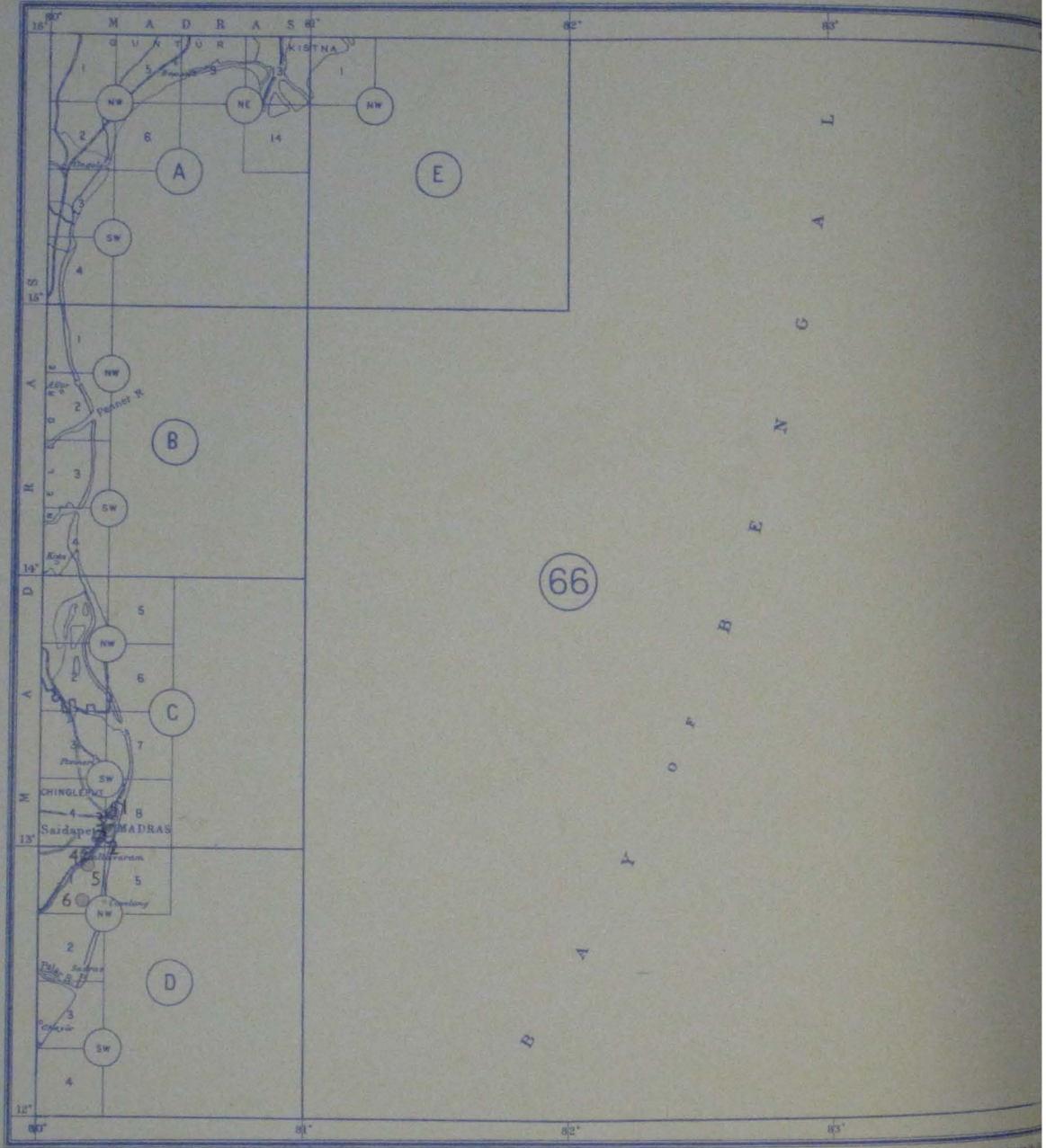


FIG. NO. 5423 H.D. 27-1220

Scale of Index 1 inch = 32 miles.

PRINTED AT THE SURVEY OF INDIA OFFICE

Forest surveys are shown in green. Particulars regarding these surveys may be obtained from the Director, Map Publication Survey of India, Hathibarkala, Dehra Dun.

For details of the large scale surveys (other than forest surveys) shown on this index, see opposite page.

Further particulars regarding these surveys, if required, may be obtained from the Director, Map Publication, Survey of India, Hathibarkala, Dehra Dun.

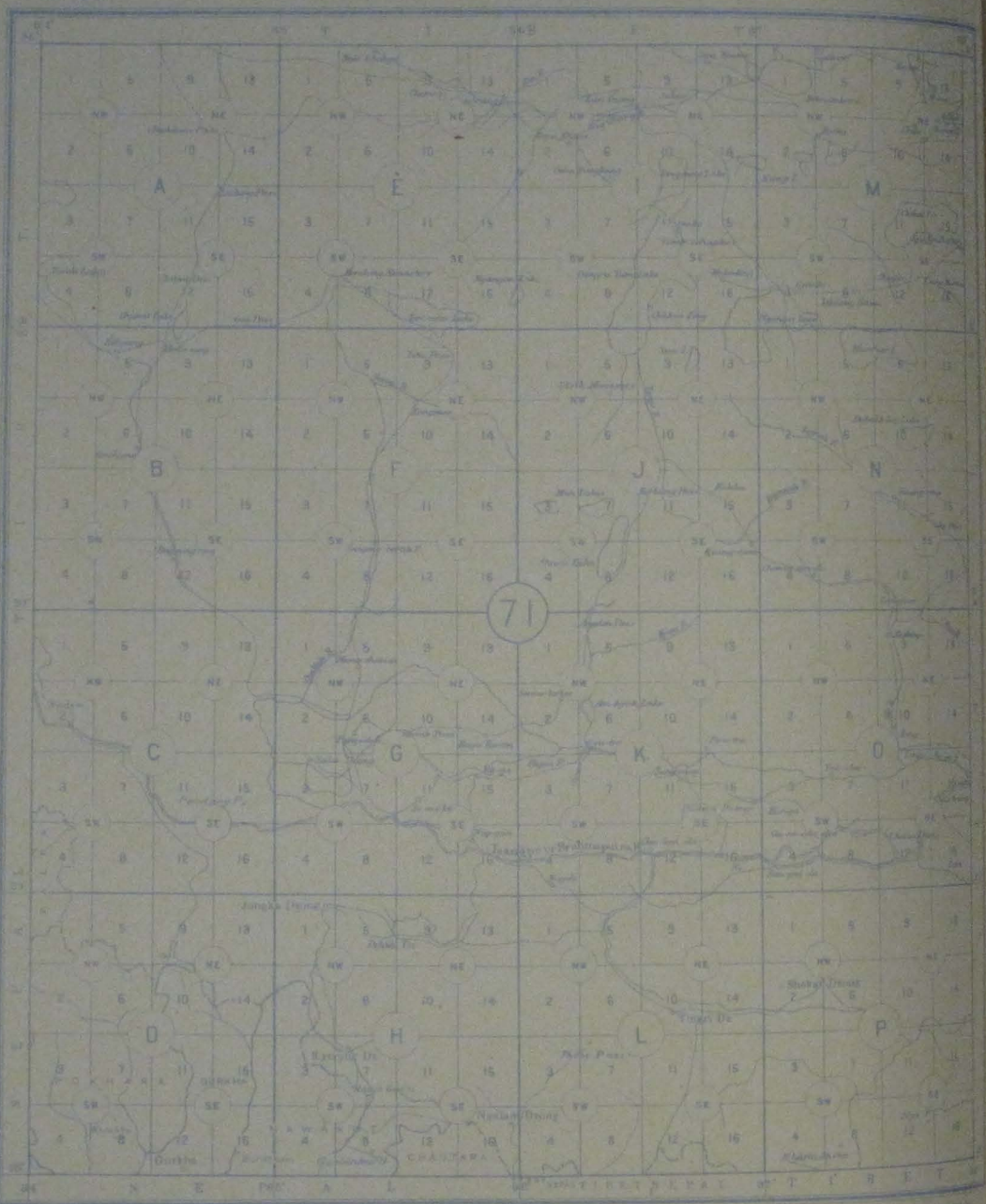
Areas for which maps are available for sale.....

Areas for which maps are not available for sale.....



Reference No.	Degree Sheet No.	Description of Map	Year of Survey	Scale of Map	Edition No.	Contour Interval	No. of Sheet	Price per Sheet	Carried out for	Remarks
1	66 C	Fort St. George	1919-20	16" = 1 mile	1st, 1924	5 ft.	2	Rs. As.	Army HQ.	
"	"	Madras District, Military Lands, Saint Thome Rifle Range, etc.	1919-20	16" = 1 mile	1st, 1924	5 ft.	1		Do.	
"	"	Madras District, Military Lands, Royapuram Bactory, etc.	1919-20	16" = 1 mile	1st, 1924	5 ft.	1		Do.	
"	"	Madras District, Military Lands, Harness and Saddle Factory, etc.	1919-20	16" = 1 mile	1st, 1924	5 ft.	1		Do.	
2	"	Poonamallee Cantonment	1919-20	16" = 1 mile	1st, 1923	5 ft.	1		Do.	Cantonment withdrawn: Lands exist.
3	"	Poonamallee Cantonment, Bazars of No. 1 Bazar and No. 2 Bazar.	1919-20	64" = 1 mile	1st, 1923		1		Do.	
"	"	Poonamallee Cantonment, Bazars of No. 3 Bazar, No. 4 Bazar and No. 5 Bazar.	1919-20	64" = 1 mile	1st, 1923		3		Do.	
4	66 D	St. Thomas's Mount Cantonment, Mount Bazar.	1919-20	64" = 1 mile	1st, 1923		4		Do.	
"	"	St. Thomas's Mount Cantonment, Bengali Bazar.	1919-20	64" = 1 mile	1st, 1923		13		Do.	
5	"	St. Thomas's Mount and Pallavaram Cantonments (St. Thomas's Mount) sheets Nos. 1a, 1b, 1c and 1d.	1919-20	16" = 1 mile	1st, 1923	5 ft.	4		Do.	
"	"	St. Thomas's Mount and Pallavaram Cantonments (Pallavaram) sheets Nos. 2a, 2b, 2c and 2d.	1919-20	16" = 1 mile	1st, 1923	5 ft.	4		Do.	
"	"	Pallavaram Cantonments Bazar	1919-20	64" = 1 mile	1st, 1922		1		Do.	
6	"	Velichi Military Lands	1919-20	16" = 1 mile	1st, 1924	5 ft.	1		Do.	

INDEX
No. 71.



Scale of Index 1 inch = 32 miles.

Forest surveys are shown in green. Particulars regarding these surveys may be obtained from the Director, Map Publications, Survey of India, Mathibarkala, Dehra Dun.

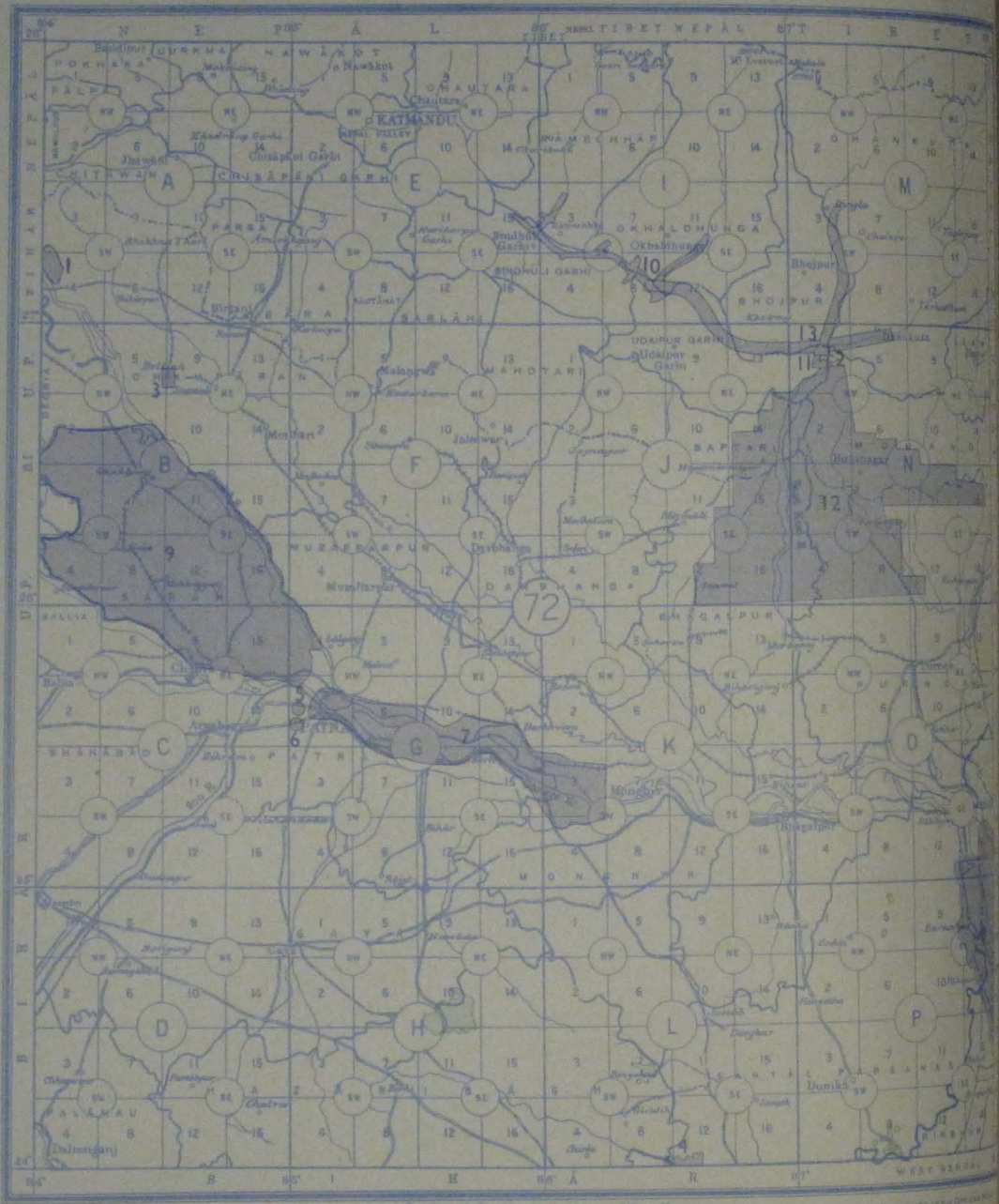
For details of the large scale surveys (other than forest surveys) shown on this index see opposite page. Further particulars regarding these surveys, if required, may be obtained from the Director, Map Publications, Survey of India, Mathibarkala, Dehra Dun.

Areas for which maps are available for sale.

Areas for which maps are not available for sale.



INDEX
No. 72.



REG. NO. 2825-10-51-19002

Scale of Index 1 inch = 32 miles.

PRINTED AT THE SURVEY OF INDIA OFFICE

Forest surveys are shown in green. Particulars regarding these surveys may be obtained from the Director, Map Publication, Survey of India, Hashibarkala, Dehra Dun.

For details of the large scale surveys (other than forest surveys) shown on this index, see opposite page.

Further particulars regarding these surveys, if required, may be obtained from the Director, Map Publication, Survey of India, Hashibarkala, Dehra Dun.

Areas for which maps are available for sale.....

Areas for which maps are not available for sale.....

Reference No.	Degree Sheet No.	Description of Map	Year of Survey	Scale of Map	Edition No.	Contour Interval	No. of Sheet	Price per Sheet	Carried out for	Remarks
								Rs. As.		
1	72 A	Bagaha (Bihar)	1946-47	16" = 1 mile	1st, 1947	5 ft.	20	...	Director of Agriculture, Bihar, Patna.	Gridded. Falls also in 63 PL.
2	72 N	Barahakhetra	1948	4" = 1 mile	1st, 1948	20 ft.	1	...	C.W.I.N.C.	Gridded.
3	72 B	Bettiah	1937-38	16" = 1 mile	1st, 1938	...	4	...	Court of Wards (Bettiah Estate).	...
4	72 L	Deolbari Reservoir (Damodar Valley Project).	1947-48	6" = 1 mile	1st, 1948	10 ft.	7	...	Central Electricity Commission.	Gridded. Falls also in 73 I.
5	72 G	Dinapore Cantonment, Sadr Bazar	1928-29	64" = 1 mile	1st, 1931	...	1	...	Army HQ.	...
..	..	Dinapore Cantonment, Bazars of—Transport and Drivers lines and Torha Toli Bazar.	1928-29	64" = 1 mile	1st, 1931	...	1	...	Do.	...
..	..	Dinapore Cantonment, Bazars of—Marshall, Lal Kothi, Orderly and Gora Bazars.	1928-29	64" = 1 mile	1st, 1931	...	1	...	Do.	...
6	..	Dinapore Cantonment	1928-29	16" = 1 mile	1st, 1931	5 ft.	2	...	Do.	...
7	72 G & K	Ganga Bridge Project	1922-23, 1934-35 (Corrected 1949)	1" = 1 mile	1st, 1949	...	3	...	Chief Engineer, E.I. Ry.	Outline only with Grid ticks in the border.
8	72 O & P	Ganga Barrage Project	1948-50	4" = 1 mile	1st, 1949-50	1 ft.	20	...	C.W.I.N.C.	Falls also in 78 C & D. 13 more sheets of the series are under survey now.
9	72 B, C, F & G	Gandak Barrage Scheme	1949-50	4" = 1 mile	1st, 1950-51	1 ft.	36	...	Chief Engineer Irrigation (P.W.D.), Govt. of Bihar.	Falls also in 63 N. Not rigorously surveyed (Rapid mapping from Air-photo-mosaic) the 36 sheets published so far cover roughly half the total area of the project. The balance is under survey now.
10	72 E & I	Kosi Catchment (Sun Kosi-Nepal)	1948	1" = 1 mile	1st, 1948	100 ft.	2	...	C.W.I.N.C.	...
11	72 N	Kosi Dam	1946	32" = 1 mile	1st, 1946	20 ft.	2	...	Do.	Gridded.
..	..	Kosi Dam	1946-48	63" = 36 = 1 mile	1st, 1947-48	10 ft.	5	...	Do.	Gridded.
..	..	Kosi Dam Extension	1946-48	32" = 1 mile	1st, 1948	20 ft.	1	...	Do.	Gridded.
12	72 J & N	Kosi Irrigation	1946-50	4" = 1 mile	Prov. 1947	5 ft.	5	...	Do.	Gridded.
..	..	Kosi Irrigation	1946-50	4" = 1 mile	1st, 1947-50	1 ft.	88	...	Do.	Gridded.
..	..	Kosi Irrigation	1946-50	4" = 1 mile	2nd, 1948-50	1 ft.	6	...	Do.	Gridded.
13	72 I, J, M & N	Kosi Reservoir	1946	4" = 1 mile	1st, 1946	20 ft.	14	...	Do.	Gridded.

INDEX
No. 73.



No. 73 1925 - 2. 21 - 1925

Scale of Index 1 inch = 32 miles.

PRINTED AT THE SURVEY OF INDIA OFFICE (S. I. O.)

Forest surveys are shown in green. Particulars regarding these surveys may be obtained from the Director, Map Publication, Survey of India, Hathiarkala, Dehra Dun.

For details of the large scale surveys (other than forest surveys) shown on this index, see opposite page.

Further particulars regarding these surveys, if required, may be obtained from the Director, Map Publication, Survey of India, Hathiarkala, Dehra Dun.

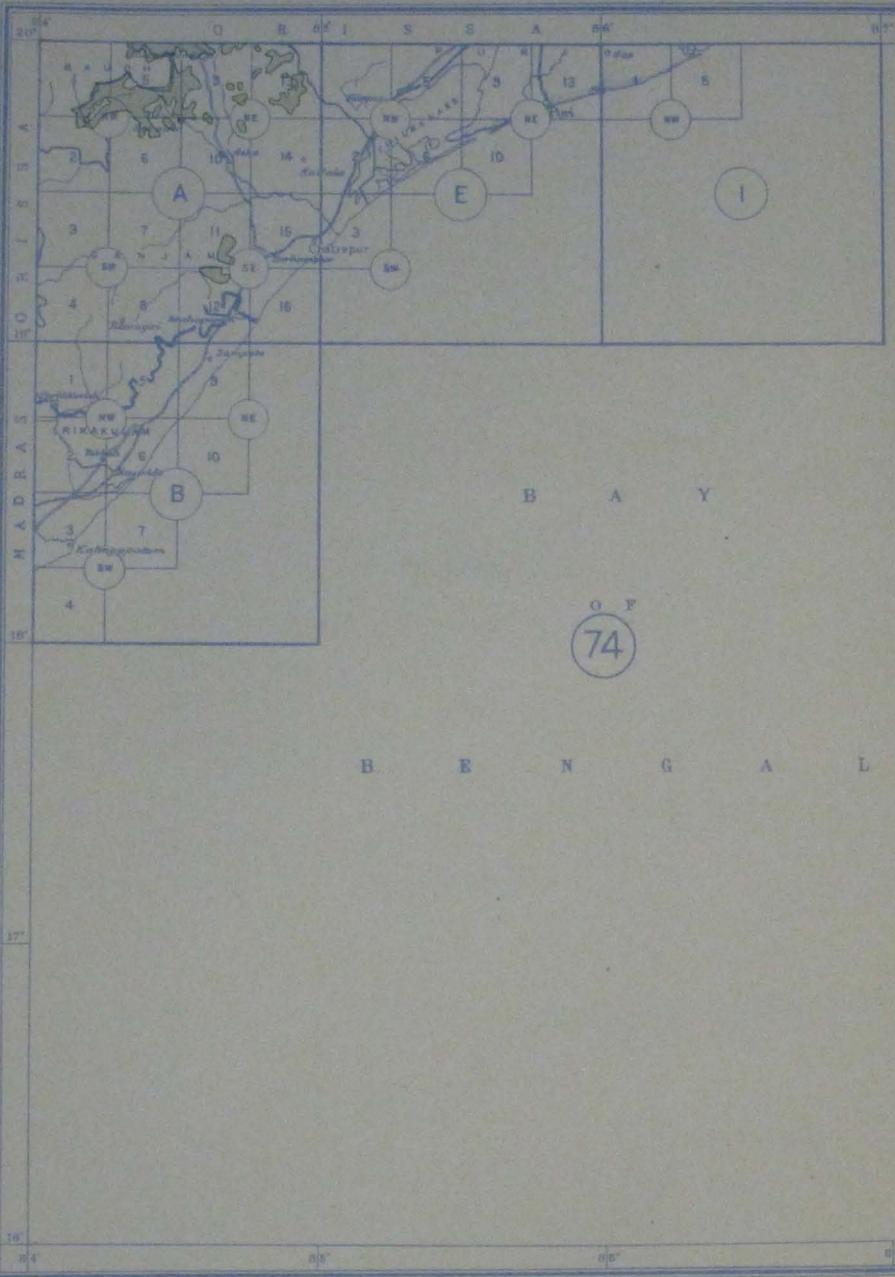
Areas for which maps are available for sale.....

Areas for which maps are not available for sale.....



Reference No.	Degree Sheet No.	Description of Map	Year of Survey	Scale of Map	Edition No.	Contour Interval	No. of Sheet	Price per Sheet	Carried out for	Remarks
								Rs. As.		
1	73 E	Aiyar Reservoir	1946	6"=1 mile	1st, 1946	10 ft.	9	...	Central Electricity Commission.	Gridded.
2	73 I	Bermo-Bhandaridah Gorge (Damodar Valley Project).	1947	16"=1 mile	1st, 1948	5 ft.	6	...	Do.	Do.
3	73 E & I	Bokaro Coal-field (Bihar)	1946-47 1949-50	4"=1 mile	1st, 1947-50	10 & 50 ft.	14	1-8	Geological Survey of India.	Do.
4	73 E	Bokaro Coal-field Extension (Bihar)	1949-50	4"=1 mile	1st, 1950	10 ft.	1	1-0	Do.	Do.
5	"	Bokaro Dam (Damodar Valley Project).	1947-49	16"=1 mile	1st, 1949	5 ft.	1	...	Central Electricity Commission.	Do.
6	"	Bokaro Reservoir (Damodar Valley Project).	1946-47	6"=1 mile	1st, 1947	10 ft.	3	...	Do.	Do.
7	"	Damodar Valley Project Aiyar Survey of Dam Site.	1946	16"=1 mile	1st, 1946	5 ft.	6	...	Do.	Do.
8	73 I	Deolbari Reservoir (Damodar Valley Project).	1947-48	6"=1 mile	1st, 1948	10 ft.	7	...	Do.	Gridded. Falls also in 73 L.
9	73 O	Digha Town Planning Survey	1948-49	16"=1 mile	1st, 1949	5 ft.	2	...	Govt. of West Bengal.	...
10	73 C & D	Hirakud Dam Project	1946-50	4"=1 mile	1st, 1947-51	5 ft.	104	...	C.W.I.N.C.	Falls also in 64 O & P.
11	73 C	Hirakud Reservoir (Mahanadi Project).	1946-47	4"=1 mile	1st, 1947	10 ft.	20	...	Do.	Gridded. Falls also in 64 O.
12	73 J	Jamshedpur	1936-37 & 1946-48	16"=1 mile	1st, 1937 2nd, 1949-50	5 ft. 5 ft.	10 5	...	T.I.S. Co.	...
"	"	Jamshedpur	1946-48	1"=99 ft.	1st, 1947-49 2nd, 1948	5 ft. 5 ft.	40 4	...	Do.	...
13	73 N	Kalalkunda Airfield	1948-50	1 : 2,500	1st, 1950	1 ft.	7	...	Ministry of Defence, Govt. of India.	...
14	73 E	Konar Dam (Damodar Valley Project).	1947-48	16"=1 mile	2nd, 1949	5 ft.	2	...	Central Electricity Commission.	...
15	"	Konar Pipe Line (Damodar Valley Project).	1947	6"=1 mile	1st, 1949 sheet No. 2 2nd, 1950 sheet No. 1	10 ft.	2	...	Do.	...
"	"	Konar Pipe Line Extensions (Damodar Valley Project).	1948	6"=1 mile sheet Nos. 1 & 2 4"=1 mile sheet No. 3	1st, 1948	10 ft.	3	...	Do.	With applicas slip to sheets 1 & 2.
16	"	Konar Power House (Damodar Valley Project).	1946	16"=1 mile	1st, 1947	5 ft.	1	...	Do.	...
17	"	Konar Reservoir (Damodar Valley Project).	1947	6"=1 mile	2nd, 1949	10 ft.	1	...	Do.	...
18	73 I	Maithon Reservoir	1946	6"=1 mile	1st, 1946	10 ft.	8	...	Do.	...
19	73 H	Naraj Dam	1946	16"=1 mile	1st, 1947	5 ft.	2	...	C.W.I.N.C.	With grid ticks in the border.
20	73 I	Panchet Hill (Sanohapur Reservoir)...	1946	6"=1 mile	1st, 1946	10 ft.	11	...	Central Electricity Commission.	Gridded.
21	"	Sindri Factory with Extensions	1945	16"=1 mile	1st, 1945-46	2½ ft.	6	...	Chief Technical Adviser Fertilizer Project, Ministry of Industry and Supply, Govt. of India, New Delhi.	...
22	73 D	Tikarpara Dam (Mahanadi Project)...	1947	16"=1 mile	1st, 1947	5 & 10 ft.	1	...	C.W.I.N.C.	Gridded.

INDEX
No. 74.



Map No. 2425 M.S. 1200/12.

Scale of Index 1 inch = 32 miles.

PRINTED AT THE SURVEY OF INDIA OFFICE

Forest surveys are shown in green. Particulars regarding these surveys may be obtained from the Director, Map Publication, Survey of India, Hathibarkala, Dehra Dun.


For details of the large scale surveys (other than forest surveys) shown on this index, see opposite page. Further particulars regarding these surveys, if required, may be obtained from the Director, Map Publication, Survey of India, Hathibarkala, Dehra Dun.

Areas for which maps are available for sale.....

Areas for which maps are not available for sale.....



INDEX
No. 77.



Scale of Index 1 inch = 32 miles. PRINTED AT THE SURVEY OF INDIA OFFICE, DELHI.

Forest surveys are shown in green. Particulars regarding these surveys may be obtained from the Director, Map Publication, Survey of India, Mathiabarka, Dehra Dun.

For details of the large scale surveys (other than forest surveys) shown on this index, see opposite page.

Further particulars regarding these surveys, if required, may be obtained from the Director, Map Publication, Survey of India, Mathiabarka, Dehra Dun.

Areas for which maps are available for sale.

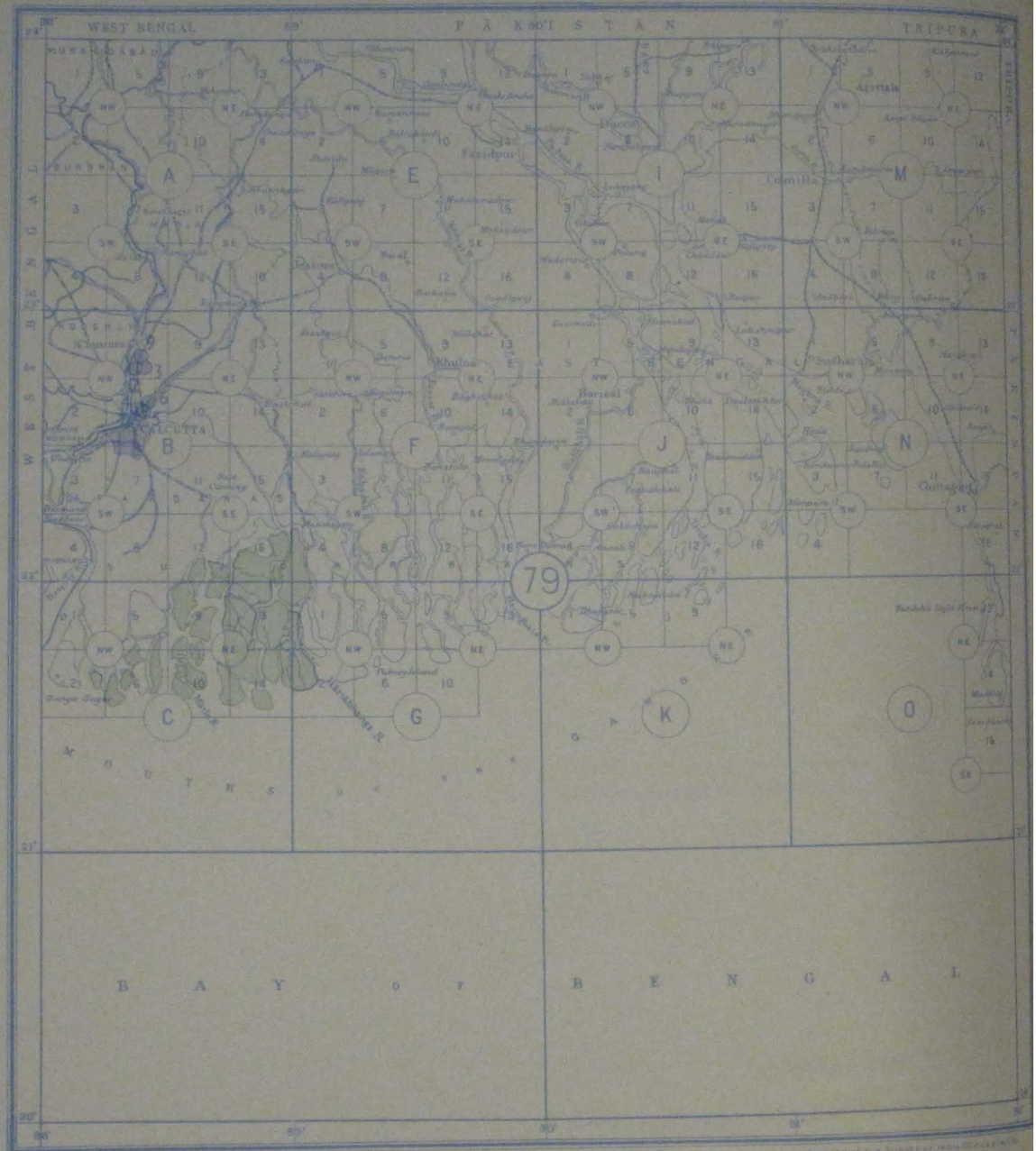
Areas for which maps are not available for sale.



Reference No.	Degree Sheet No.	Description of Map	Year of Survey	Scale of Map	Edition No.	Contour Interval	No. of Sheet	Price per Sheet	Carried out for	Remarks
								Rs. As.		

Reference No.	Degree Sheet No.	Description of Map	Year of Survey	Scale of Map	Edition No.	Contour Interval	No. of Sheet	Price per Sheet		Carried out for	Remarks
								Rs.	As.		
1	78 A	Cinchona Research Station Kallimpong (Plot A & B)	1947	96" = 1 mile	1st, 1947	10 ft.	2	Bengal Govt.	Gridded. Survey was carried out on 64" = 1 mile scale.
2	78 C & D	Ganga Barrage Project	1948-50	4" = 1 mile	1st, 1949-50	1 ft.	20	C.W.I.N.C.	Not Gridded. Falls also in 72 C & P. 13 more sheets of the series are under survey now and may be published in 1951-52.
3	78 A	Gielkhola Dam (Tista Valley Project)	1947	32" = 1 mile	1st, 1947	10 ft.	2	Irrigation and water ways Directorate, Govt. of Bengal (Pre-Partition).	Gridded.
4	"	Jalapahar Cantonment	1931-33	16" = 1 mile	1st, 1933	5 ft.	1	Army HQ.	...
5	"	Jalapahar Cantonment, Bazars of Kot-wall Bazar and Depot Bazar	1932-33	64" = 1 mile	1st, 1933	...	1	2-0	...	Do.	...
6	78 N	Kopili Flood Control (Assam)	1948-50	4" = 1 mile	1st, 1949-51	1 ft.	26	Chief Engineer, Assam Govt.	Not Gridded. Falls also in 83 B.
7	78 A	Lebong Cantonment	1931-32	16" = 1 mile	1st, 1933	20 ft.	1	Army HQ.	...
8	78 O	Shillong Cantonment	1932	16" = 1 mile	2nd, (Revised) 1935	20 ft.	1	Do.	Not Gridded. (On Cassini Projection).
9	"	Shillong Cantonment Bazar	1932	64" = 1 mile	1st, 1934	...	1	2-0	...	Do.	Not Gridded. (On Cassini Projection).
"	"	Shillong Cantonment, Jhalupara	1932	32" = 1 mile	1st, 1935	...	1	2-0	...	Do.	Not Gridded. (On Cassini Projection).
"	"	Shillong Cantonment, Rifle Range	1908-09	32" = 1 mile	1st, 1912	50 ft.	1	2-0	...	Do.	...
10	78 B	Sivok Bridge (Assam Rail Link Project).	1947-48	6" = 1 mile	2nd, 1951	10 & 50 ft.	1	Engineer-in-Chief, Assam Rail Link.	With Grid ticks in the border.
11	78 A	Takdah Cantonment	1912-13	20" = 1 mile	1st, 1913	...	6	2-0	...	Army HQ.	...
12	78 A & B	Tista Reservoir	1946	6" = 1 mile	1st, 1946	20 ft.	8	C.W.I.N.C.	Gridded.
13	78 N & O	Um Tru Reservoir (Assam)	1947	6" = 1 mile	1st, 1948	20 ft.	2	Electrical Adviser (Development) Assam Govt.	Gridded.

INDEX
No. 79.



Scale of Index 1 inch = 32 miles.

PRINTED AT THE SURVEY OF INDIA OFFICE

IND. NO. 882 (P. 21) (50/79)

Forest surveys are shown in green. Particulars regarding these surveys may be obtained from the Director, Map Publication, Survey of India, Hathibarkala, Dehra Dun.

For details of the large scale surveys (other than forest surveys) shown on this index, see opposite page.

Further particulars regarding these surveys, if required, may be obtained from the Director, Map Publication, Survey of India, Hathibarkala, Dehra Dun.

Areas for which maps are available for sale.

Areas for which maps are not available for sale.

The Indo-Pakistan boundary shown on this map has not yet been demarcated as an international boundary. The alignment, therefore, is to be regarded as approximate and is not authoritative.

Reference No.	Degree Sheet No.	Description of Map	Year of Survey	Scale of Map	Edition No.	Contour Interval	No. of Sheet	Price per Sheet	Carried out for	Remarks
								Rs. As.		
1	79 B	Allpore Cantonment	1908-09	16" = 1 mile	1st, 1909		1		Army HQ.	
"	"	Allpore Transit Camp (Calcutta)	1947-48	16" = 1 mile	1st, 1948		1		Do.	
2	"	Barrackpore Cantonment	1934-35	16" = 1 mile	1st, 1936		2		Do.	
"	"	Barrackpore Cantonment, Jafarpur Rifle Range.	1934-35	16" = 1 mile	1st, 1935		1		Do.	
3	"	Barrackpore Cantonment, Orderly Bazar.	1934-35	64" = 1 mile	1st, 1935		1	2-0	Do.	
"	"	Barrackpore Cantonment, Sadar Bazar	1934-35	64" = 1 mile	1st, 1935		2	2-0	Do.	
4	"	Cossipore Ordnance Factory Lands	1934-35	16" = 1 mile	1st, 1936		1		Do.	
"	"	Indian Ordnance Factory, Cossipore Estate, Gun and Shell Factory, Jheel road and Seven Tanks Estate.	1934-35	16" = 1 mile	1st, 1936		1		Do.	
5	"	Cossipore Ordnance Factory	1934-35	64" = 1 mile	1st, 1936		1	2-0	Do.	
"	"	Indian Ordnance Factory, Cossipore Estate, Gun and Shell Factory.	1934-35	64" = 1 mile	1st, 1936		1	2-0	Do.	
6	"	Dum Dum Cantonment	1908-09	16" = 1 mile	1st, 1911		4		Do.	
7	"	Fort William	1908-09	32" = 1 mile	2nd, 1920		8	2-0	Do.	
8	"	Greater Calcutta Master Plan Drainage Scheme.	1949-50	6" = 1 mile	1st, 1950	0.5 ft.	4		Executive Engineer, Urban Drainage Divn. Govt. of West Bengal.	Not Gridded. Contouring done by Executive Engineer, Urban Drainage Divn., West Bengal P.W.D.
9	"	Indian Ordnance Factories, Ishapore Estate, Eastland, Palta Estate and Garulia Brick Field.	1934-35	16" = 1 mile	1st, 1936		1		Army HQ.	
"	"	Indian Ordnance Factories, Ishapore Estate, Metal and Steel Factory and Rifle Factory	1934-35	16" = 1 mile	1st, 1936		1		Do.	

INDEX
No. 82.



Scale of Index 1 inch = 32 miles

PRINTED AT THE SURVEY OF INDIA OFFICE DELHI

IND. NO. 822 H.S. 21-1007/52

Forest surveys are shown in green. Particulars regarding these surveys may be obtained from the Director, Map Publication, Survey of India, Hathibarkala, Dehra Dun.

For details of the large scale surveys (other than forest surveys) shown on this index, see opposite page.

Further particulars regarding these surveys, if required, may be obtained from the Director, Map Publication, Survey of India, Hathibarkala, Dehra Dun.

Areas for which maps are available for sale.....

Areas for which maps are not available for sale.....

Reference No.	Degree Sheet No.	Description of Map	Year of Survey	Scale of Map	Edition No.	Contour Interval	No. of Sheet	Price per Sheet	Carried out for	Remarks
								Rs. As.		

INDEX
No. 83



Scale of Index 1 inch = 32 miles.

PRINTED AT THE OFFICE OF THE DIRECTOR GENERAL OF MAPS, GOVT. OF INDIA, DELHI.

Map No. 833 H.D. 51-12001

Forest surveys are shown in green. Particulars regarding these surveys may be obtained from the Director, Map Publication, Survey of India, Hathibarkala, Dehra Dun.

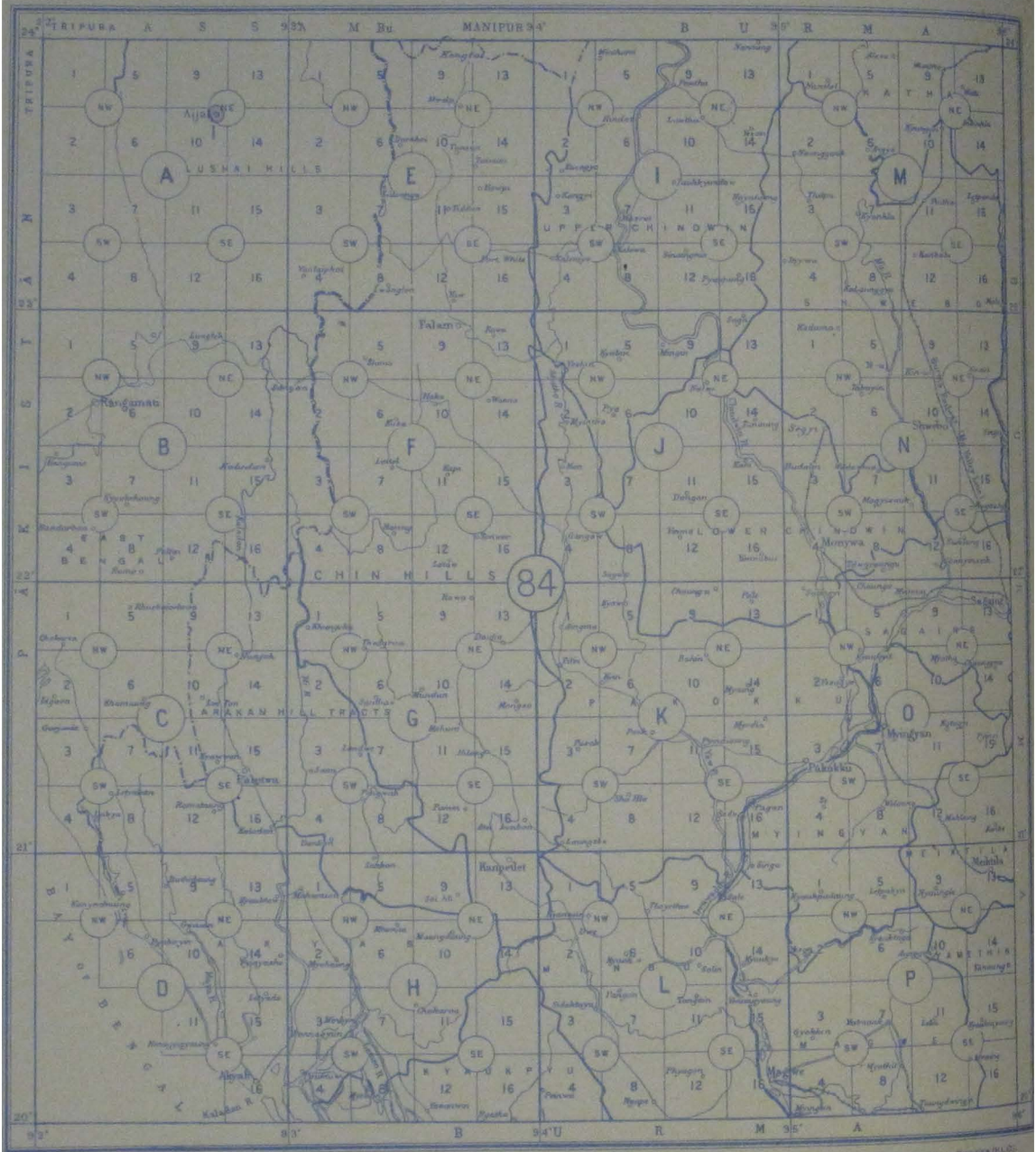
For details of the large scale surveys (other than forest surveys) shown on this index, see opposite page. Further particulars regarding these surveys, if required, may be obtained from the Director, Map Publication, Survey of India, Hathibarkala, Dehra Dun.

Areas for which maps are available for sale.

Areas for which maps are not available for sale.

Bluchin is attached to India by special treaty. The Indo-Pakistan boundary shown on this map has not yet been demarcated as an international boundary. The alignment, therefore, is to be regarded as approximate and is not authoritative.

Reference No.	Degree Sheet No.	Description of Map	Year of Survey	Scale of Map	Edition No.	Contour Interval	No. of Sheet	Price per Sheet	Carried out for	Remarks
								Rs. As.		
1	83 M	Digboi Oilfield Survey	1930-31	16" = 1 mile	1st, 1931	...	3
2	83 B	Kopli Flood control (Assam)	1948-50	4" = 1 mile	1st, 1949-51	1 ft.	26	...	Chief Engineer, Assam Govt.	Not Gridded Falls also in 78 N.



REG. NO. 3435 H.O. 51-1229.

Scale of Index 1 inch = 32 miles.

PRINTED AT THE SURVEY OF INDIA OFFICE, DELHI.

Forest surveys are shown in green. Particulars regarding these surveys may be obtained from the Director, Map Publication, Survey of India, Hachibarkala, Dehra Dun.

For details of the large scale surveys (other than forest surveys) shown on this index, see opposite page.

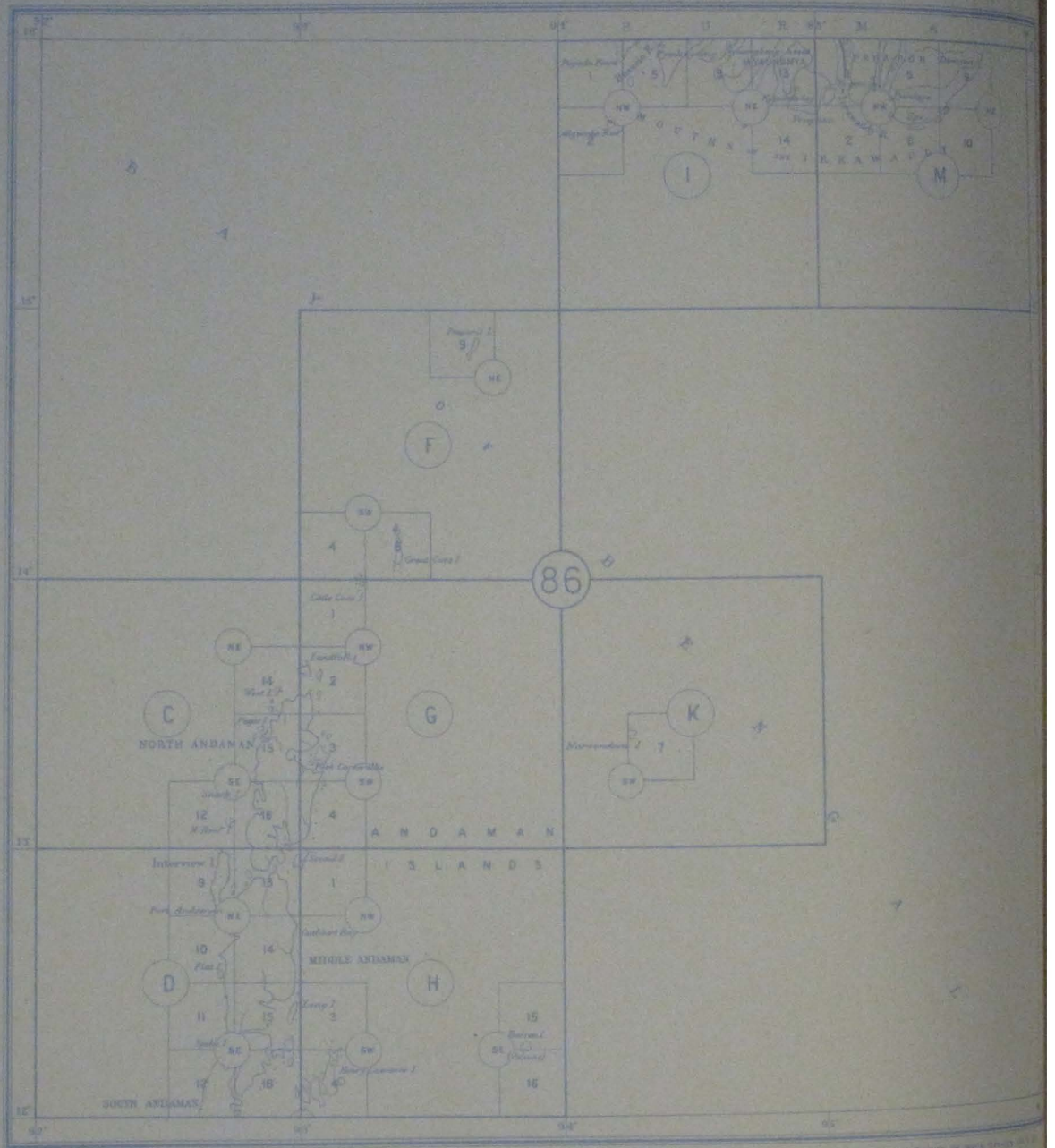
Further particulars regarding these surveys, if required, may be obtained from the Director, Map Publication, Survey of India, Hachibarkala, Dehra Dun.

Areas for which maps are available for sale

Areas for which maps are not available for sale

Reference No.	Degree Sheet No.	Description of Map	Year of Survey	Scale of Map	Edition No.	Contour Interval	No. of Sheets	Price per Sheet Rs. As.	Carried out for	Remarks
1	84 A	Aijal Station, North Lushai Hills	1898-1900	24" = 1 mile	1st, 1901		2		Army HQ.	

INDEX
No. 86.



Map No. 5422 (of 51-1200) S.S.

Scale of Index 1 inch = 32 miles.

PRINTED AT THE SURVEY OF INDIA PRESS

Forest surveys are shown in green. Particulars regarding these surveys may be obtained from the Director, Map Publication, Survey of India, Hathi Bunka, Dehra Dun.

For details of the large scale surveys (other than forest surveys) shown on this index, see opposite page.

Further particulars regarding these surveys, if required, may be obtained from the Director, Map Publication, Survey of India, Hathi Bunka, Dehra Dun.

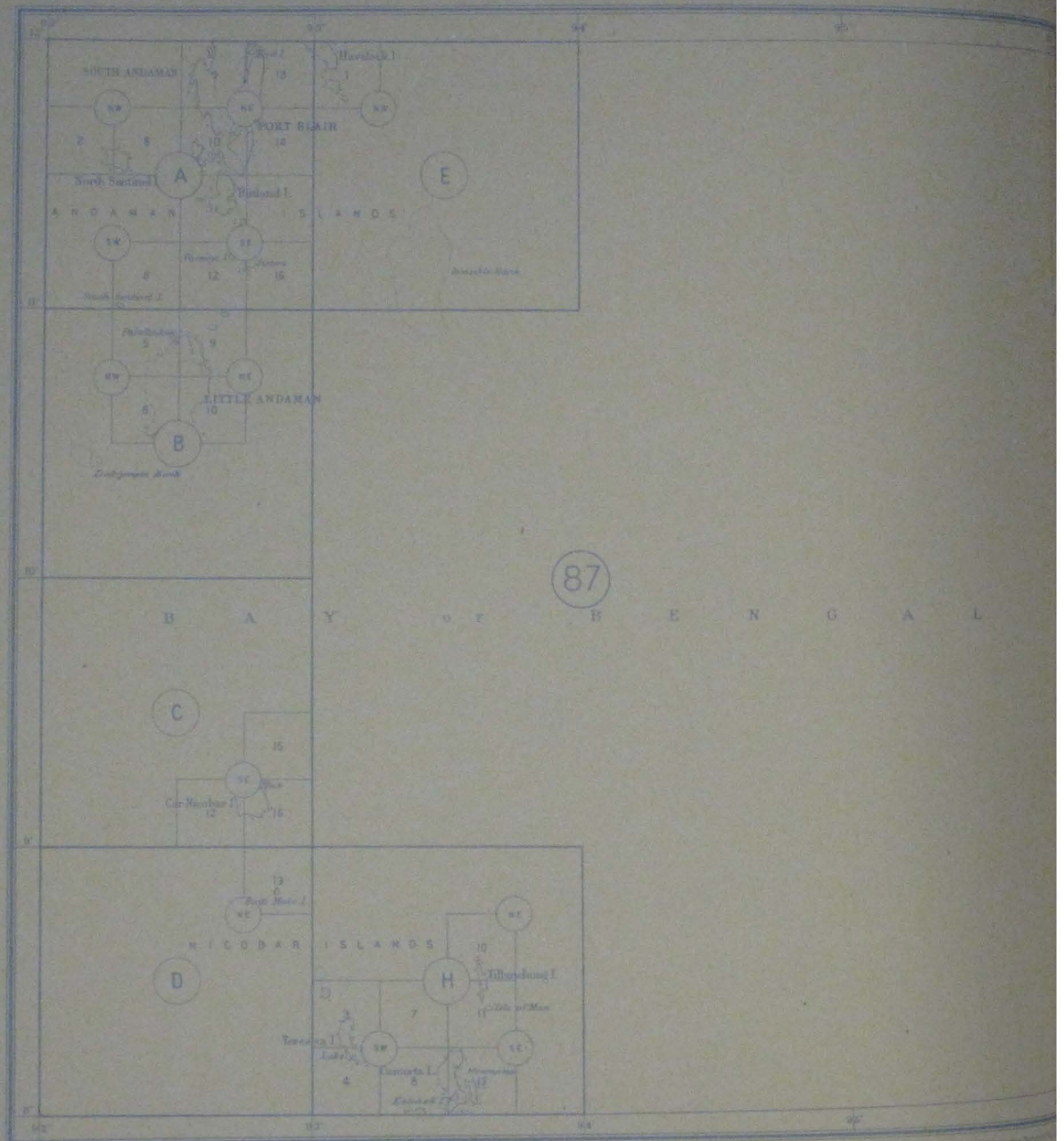
Areas for which maps are available for sale.....

Areas for which maps are not available for sale.....



Reference No.	Degree Sheet No.	Description of Map	Year of Survey	Scale of Map	Edition No.	Contour Interval	No. of Sheet	Price per Sheet	Carried out for	Remarks
								Rs. As.		

INDEX
No. 87.



Scale of Index 1-inch = 82 miles.

Forest surveys are shown in green. Particulars regarding these surveys may be obtained from the Director, Map Publication, Survey of India, Hathibarkala, Dehra Dun.

For details of the large scale surveys (other than forest surveys) shown on this index, see opposite page. Further particulars regarding these surveys, if required, may be obtained from the Director, Map Publication, Survey of India, Hathibarkala, Dehra Dun.

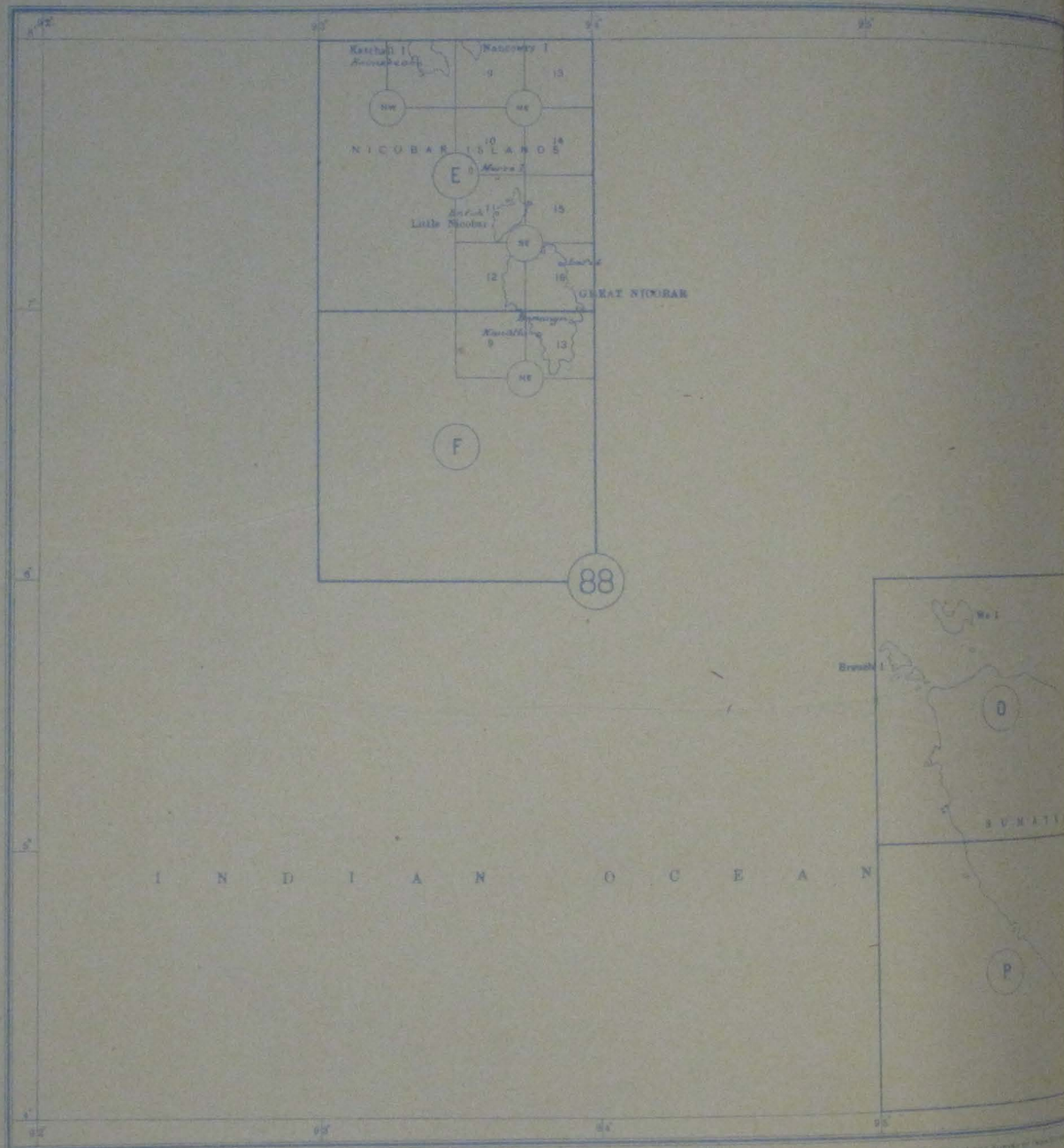
Areas for which maps are available for sale

Areas for which maps are not available for sale



Reference No.	Degree Sheet No.	Description of Map	Year of Survey	Scale of Map	Edition No.	Contour Interval	No. of Sheet	Price per Sheet	Carried out for	Remarks
								Rs. As.		

INDEX
No. 88



Scale of Index 1 inch = 32 miles.

PRINTED AT THE SURVEY OF INDIA

Forest surveys are shown in green. Particulars regarding these surveys may be obtained from the Director, Map Publication, Survey of India, Hathibarkala, Dehra Dun.

For details of the large scale surveys (other than forest surveys) shown on this index, see opposite page.

Further particulars regarding these surveys, if required, may be obtained from the Director, Map Publication, Survey of India, Hathibarkala, Dehra Dun.


Areas for which maps are available for sale

Areas for which maps are not available for sale



Reference No.	Degree Sheet No.	Description of Map	Year of Survey	Scale of Map	Edition No.	Contour interval	No. of Sheet	Price per Sheet	Carried out for	Remarks
								Rs. As.		

INDEX
No. 91



Scale of Index 1 inch = 32 miles

Printed at the Survey of India Office, Dehra Dun

Map No. 1000 N. 71, 1940

Forest surveys are shown in green. Particulars regarding these surveys may be obtained from the Director, Map Publication, Survey of India, Mathibarkata, Dehra Dun.

For details of the large scale surveys (other than forest surveys) shown on this index, see opposite page.

Further particulars regarding these surveys, if required, may be obtained from the Director, Map Publication, Survey of India, Mathibarkata, Dehra Dun.

Areas for which maps are available for sale

Areas for which maps are not available for sale

Reference No.	Degree Sheet No.	Description of Map	Year of Survey	Scale of Map	Edition No.	Contour Interval	No. of Sheet	Price per Sheet	Carried out for	Remarks
								Rs. As.		